

+NOTICE!!

These documents have been scanned!

Do not place un-scanned documents beneath this notice!

Do not remove this notice from this file!

GPO Jacket No. 560-102
Print Order 61549
Rise Business Services, LLC
Job=AZ15 9/12/2019



Box Number= AZ15242



Claim Begin-End: AMC074734-AMC074737

1 Initial Receipt



AZ15242-1

AMC074734-AMC075918

UNITED STATES
DEPARTMENT OF THE INTERIOR
BUREAU OF LAND MANAGEMENT

No. **959158**

Form 1370-20
(November 1967)

10-15-79 *year* DATE

_____ PARENT SERIAL NUMBER

_____ ASSIGNMENT SERIAL NUMBER

On term
2/7/80 *BJ*

Mining Claim Loc. Notices(4): Sharon Lee No. 1, 2, 3, & 4 SUBJECT
APPLICANT: _____ REMITTER IF DIFFERENT THAN APPLICANT: _____

Darrell G. Hand, Sr.
P. O. Box 999
Camp Verde, AZ 86322

Deleted
AMC 74734
74737

PURPOSE	FUND SYMBOL	AMOUNT
FILING FEE EARNED	140850	20.00
ADVANCE FILING FEE AND/OR RENTAL	14X6800	

ACRES	COUNTY	OLD LEASE	NEW LEASE
NEW LEASE	_____	_____	_____
_____	_____	_____	_____

APPLY:
FILING FEE 140850

ASSIGNMENT: COMPLETE AREA RENTAL _____

PORTION OF AREA: ASSIGNED AREA _____

REFUND _____

RETAINED AREA _____ RETAIN IN UNEARNED ACCOUNT _____

TOTAL _____

REMARKS _____

OF INTEREST BUT NOT OF SPECIFIC AREA:

BOND FILED

NO BOND FILED

_____ BY _____ DATE _____

DO NOT ACCEPT THIS COPY AS A RECEIPT

CASE FOLDER COPY

NOTICE!!

These documents have been scanned!

Do not place un-scanned documents beneath this notice!

Do not remove this notice from this file!

GPO Jacket No. 560-102
Print Order 61549
Rise Business Services, LLC
Job=AZ15 9/12/2019



Box Number= AZ15242



Claim Begin-End: AMC074734-AMC074737

2 Correspondence



AZ15242-1 AMC074734-AMC075918



United States Department of the Interior



BUREAU OF LAND MANAGEMENT

Arizona State Office

One North Central Avenue, Suite 800

Phoenix, Arizona 85004-4427

www.blm.gov/az/

OCT 20 2014

38911

74734

89414

112605

126405

254410

259812

292017

292924

308433

313830

316493

326311

355930

395761

In Reply Refer To:
3800 (9310) RE

CERTIFIED MAIL - RETURN RECEIPT REQUESTED No. 7014 0150 0000 5423 2224

DECISION

ROADRUNNER PRSPCTRS CLUB, INC. :

PO BOX 56804 :

PHOENIX, AZ 85079-6804 :

This decision affects those claims shown
in the block below.

SEE ENCLOSURE FOR LIST OF CLAIMS

MINING CLAIMS DECLARED FORFEIT

The mining claims listed above have been declared forfeit as of September 1, 2014, for failure to timely file the required maintenance fee payment or small miner's maintenance fee waiver (waiver).

Claimants are required to pay an annual non-refundable maintenance fee of \$155 per 20 acres or portion thereof, or submit a waiver, on or before September 1 of each year. (In accordance with 43 CFR 1822.14, because September 1, 2014, fell on a holiday, the payment was due the next business day, September 2, 2014.) These requirements were established by 30 U.S.C. 28f-1, as amended, and 43 Code of Federal Regulations (CFR) 3834 and 3835.

Our records do not show receipt of a maintenance fee payment or small miner waiver filed on or before the due date. Therefore, the claims listed above are forfeit.

Reclamation Requirements

This decision does not relieve you of the liability for reclamation of all areas disturbed by your activities on lands covered by the subject mining claim(s) and/or site(s). After you complete the reclamation, you must notify the authorized officer of the appropriate surface managing agency so that the authorized officer may conduct a final site inspection and determine whether you may be released from liability. If you fail to reclaim the land to the satisfaction of the authorized officer, the surface management agency may cite you for noncompliance under its surface

management regulations. For land administered by the Bureau of Land Management (BLM), if you fail to reclaim the land to the satisfaction of the authorized officer as required in 43 CFR Subpart 3809, BLM will issue an order of noncompliance under 43 CFR 3809.601(a). If you fail to comply with the non-compliance order, BLM may take further action under 43 CFR 3809.604. Failure to conduct reclamation is a prohibited act that may subject you to criminal penalties. See 43 CFR 3809.605(h) and 43 CFR 3809.700.

Appeal Procedures

This decision may be appealed to the Interior Board of Land Appeals, Office of the Secretary, in accordance with the regulations contained in 43 CFR, Part 4, and the enclosed Form 1842-1. If an appeal is taken, your notice of appeal must be filed in this office (at the above address) within 30 days from receipt of this decision. The appellant has the burden of showing that the decision appealed from is in error.

If you wish to file a petition pursuant to regulation 43 CFR 4.21 (58 FR 4939, January 19, 1993) for a stay of the effectiveness of this decision during the time that your appeal is being reviewed by the Board, the petition for a stay must accompany your notice of appeal. A petition for a stay is required to show sufficient justification based on the standards listed below. Copies of the notice of appeal and petition for a stay **must** also be submitted to each party named in this decision and to the Interior Board of Land Appeals and to the appropriate Office of the Solicitor (see 43 CFR 4.413) at the same time the original documents are filed with this office. If you request a stay, you have the burden of proof to demonstrate that a stay should be granted.

Standards for Obtaining a Stay

Except as otherwise provided by law or other pertinent regulation, a petition for a stay of a decision pending appeal shall show sufficient justification based on the following standards:

- (1) The relative harm to the parties if the stay is granted or denied,
- (2) The likelihood of the appellant's success on the merits,
- (3) The likelihood of immediate and irreparable harm if the stay is not granted, and
- (4) Whether the public interest favors granting the stay.

Please include your AMC serial number(s) on all correspondence. If additional information is required, please call Rod Ebert at 602-417-9397.

Sincerely,



Rebecca Heick
Acting Deputy State Director
Division of Lands and Minerals

Enclosure

AMC112605	AMC112605	LAURA KAY NO ONE 1	ROADRUNNER PRSPCTRS CLUB INC
AMC112606	AMC112605	JANET LYNN NO 2	ROADRUNNER PRSPCTRS CLUB INC
AMC126406	AMC126405	RANDY B	ROADRUNNER PRSPCTRS CLUB INC
AMC259813	AMC259812	D6 PLACER	ROADRUNNER PRSPCTRS CLUB INC
AMC259814	AMC259812	EASTSIDE	ROADRUNNER PRSPCTRS CLUB INC
AMC292017	AMC292017	C 6 PLACER	ROADRUNNER PRSPCTRS CLUB INC

AMC292924	AMC292924	CD7 PLACER	ROADRUNNER PRSPCTRS CLUB INC
AMC308433	AMC308433	OCOTILLO #1	ROADRUNNER PRSPCTRS CLUB INC
AMC308434	AMC308433	OCOTILLO #2	ROADRUNNER PRSPCTRS CLUB INC
AMC313839	AMC313836	RR HUMBUG #1	ROADRUNNER PRSPCTRS CLUB INC
AMC313840	AMC313836	RR HUMBUG #2	ROADRUNNER PRSPCTRS CLUB INC
AMC316493	AMC316493	AQUARIOUS EXTENSION	ROADRUNNER PRSPCTRS CLUB INC

AMC326323	AMC326311	JAKE #1	ROADRUNNER PRSPCTRS CLUB INC
AMC326324	AMC326311	JAKE #2	ROADRUNNER PRSPCTRS CLUB INC
AMC355930	AMC355930	LEAVE NO HOLES #1	ROADRUNNER PRSPCTRS CLUB INC
AMC355931	AMC355930	LEAVE NO HOLES #2	ROADRUNNER PRSPCTRS CLUB INC
AMC355932	AMC355930	LEAVE NO HOLES #3	ROADRUNNER PRSPCTRS CLUB INC
AMC355933	AMC355930	LEAVE NO HOLES #4	ROADRUNNER PRSPCTRS CLUB INC

AMC357837	AMC357837	KAREN LYNN	ROADRUNNER PRSPCTRS CLUB INC
AMC38911	AMC38911	DIABLO PLACER	ROADRUNNER PRSPCTRS CLUB INC
AMC395761	AMC395761	BUMBLE BEE KING	ROADRUNNER PRSPCTRS CLUB INC
AMC74734	AMC74734	SHARON LEE NO 1	ROADRUNNER PRSPCTRS CLUB INC
AMC74735	AMC74734	SHARON LEE NO 2	ROADRUNNER PRSPCTRS CLUB INC
AMC74737	AMC74734	SHARON LEE NO 4	ROADRUNNER PRSPCTRS CLUB INC

AMC89414	AMC89414	BEAN BAG #2	ROADRUNNER PRSPCTRS CLUB INC
----------	----------	-------------	------------------------------



United States Department of the Interior



BUREAU OF LAND MANAGEMENT

Arizona State Office

One North Central Avenue, Suite 800

Phoenix, Arizona 85004-4427

www.blm.gov/az/

JUL 18 2014

In Reply Refer To:

3800 (9310) RE

AMC38911, AMC74734, AMC89414,

AMC112605, AMC126405, AMC254410,

AMC259812, AMC292017, AMC292924,

AMC308433, AMC313836, AMC316493,

AMC326311, AMC355930, AMC395761

CERTIFIED MAIL – RETURN RECEIPT REQUESTED NO. 7013 2250 0000 8720 8634

NOTICE

ROADRUNNER PRSPCTRS CLUB, INC. :

PO BOX 56804 :

PHOENIX, AZ 85079-6804 :

This Notice Affects Those Claims

Shown in the Block Below.

AMC38911, AMC74734 - AMC74735, AMC74737, AMC89414, AMC112605 - AMC112606,

AMC126406, AMC254412, AMC259813 - AMC259814, AMC292017, AMC292924,

AMC308433 - AMC308434, AMC313839 - AMC313840, AMC316493, AMC326323 -

AMC326324, AMC355930 - AMC355933, AMC395761

DIABLO PLACER, SHARON LEE NO 1 - SHARON LEE NO 2, SHARON LEE NO 4, BEAN

BAG #2, LAURA KAY NO ONE, JANET LYNN, RANDY B, HINNY, D6 PLACER,

EASTSIDE, C6 PLACER, OCOTILLO #1 - OCOTILLO #2, CD7 PLACER, RR HUMBUG

#2, AQUARIOUS EXTENSION, JAKE #1 - JAKE #2, LE

Association Placer Mining Claims Documentation or Amendments Required

The mining claims listed above are association placer mining claims that are over 20 acres in size. The claims were originally located with the required number of locators to meet the 20-acre per locator requirement. However, the claims are now held by a smaller group of claimants than originally located them and are therefore not in compliance with the legal requirements.

By law, each individual claimant is allowed to hold a maximum of 20 acres per claim. A corporation is considered to be a single entity that is allowed to hold a maximum of 20 acres per claim. In accordance with 43 CFR 3833.33 you may transfer, sell, or otherwise convey an

association placer mining claim at any time to an equal or greater number of mining claimants. If you want to transfer an association placer claim to an individual or an association that is smaller in number than the association that located the claim you (a) must have discovered a valuable mineral deposit before the transfer; or (b) upon notice from the Bureau of Land Management (BLM), you must reduce the acreage of the claim, if necessary, so that you meet the 20-acre per locator limit.

In reviewing the case file for these claims it was noted that at the time of transfer to an individual or smaller number of locators than originally located the claims, BLM did not receive documentation supporting that a discovery of a valuable mineral deposit was made. Without this documentation we cannot determine if the claims are being properly held by the correct number of claimants. Therefore, we are requiring that the appropriate documentation be submitted to BLM. We are enclosing a list to clarify what documentation must be provided to BLM to support the discovery of a valuable mineral deposit.

If you have the required documentation, dated **prior** to the date of transfer, you may file it with this office for review by a mineral examiner. If you do not have the proper documentation, you must amend the claims listed above, reducing the acreage to 20 acres per claimant, as is allowed by law.

We must receive either documentation supporting a discovery of a valuable mineral deposit, or amendments within 30 days of your receipt of this notice. If the required documentation or the amendments are not received within the 30-day timeframe the mining claims will be declared forfeited and void. If amendments are filed, there is a \$10 BLM processing fee for each amendment. The amendments must also be filed with the county.

If additional information is required, please contact Rod Ebert at 602-417-9397. Please include your AMC serial number(s) on all correspondence.

Sincerely,



for

Rebecca Heick
Group Administrator
Lands and Minerals

Enclosure

Article Number
(Transfer from service label) 7013 2250 0000 8720 8634

3. Service Type
 Certified Mail®
 Registered
 Return Receipt for Merchandise
 Insured Mail
 Collect on Delivery

4. Restricted Delivery? (Extra Fee)
 Yes
 No

Article Addressed to:
 OADRUMNER PRSPCTRS CLUB, IN
 O BOX 56804
 HOENIX AZ 85079-6804
 310/RE/AMC38911, AMC74734, AM
 MC112605, AMC126405, AMC254410, AMC259812,
 MC292017, AMC292924, AMC308433, AMC313836,
 MC316493, AMC326311, AMC355930, AMC395761

PHOENIX, ARIZONA

2014 AUG - 5 P 1:09

AUG - 4 2014

COMPLETE THIS SECTION ON DELIVERY

COMPLETE THIS SECTION

or on the front if space permits. Attach this card to the back of the mail piece so that we can return the card to you. Print your name and address on the reverse. Item 4 if Restricted Delivery is desired. Complete items 1, 2, and 3. Also complete

A. Signature *[Signature]*
 Agent
 Addressee

B. Received by (Printed Name) *RECEIVED BY BAKER*

C. Date of Delivery *08/04/14*

D. Is delivery address different from item 1?
 Yes
 No
 If YES, enter delivery address below:

UNITED STATES POSTAL SERVICE

First-Class Mail
 Postage & Fees Paid
 USPS
 Permit No. G-10

AUG - 4 2014

• Sender: Please print your name, address, and ZIP+4® in this box •

U.S. DEPARTMENT OF THE INTERIOR
 BUREAU OF LAND MANAGEMENT
 ARIZONA STATE OFFICE
 ONE NORTH CENTRAL AVENUE, SUITE 800
 PHOENIX, AZ 85004-4427

|||||



United States Department of the Interior



BUREAU OF LAND MANAGEMENT

Arizona State Office

One North Central Avenue, Suite 800

Phoenix, Arizona 85004-4427

www.blm.gov/az/

JUL 11 2014

In Reply Refer To:

3800 (9310) RE

AMC38911, ~~AMC74734~~, AMC89414,

AMC112605, AMC126405, AMC254410,

AMC259812, AMC292017, AMC292924,

AMC308433, AMC313836, AMC316493,

AMC326311, AMC355930, AMC395761

CERTIFIED MAIL – RETURN RECEIPT REQUESTED NO. 7013 2250 0000 8720 **7682**

NOTICE

ROADRUNNER PRSPCTRS CLUB, INC. :

PO BOX 56804 :

PHOENIX, AZ 85079-6804 :

This Notice Affects Those Claims

Shown in the Block Below.

AMC38911, AMC74734 - AMC74735, AMC74737, AMC89414, AMC112605 - AMC112606,
AMC126406, AMC254412, AMC259813 - AMC259814, AMC292017, AMC292924,
AMC308433 - AMC308434, AMC313839 - AMC313840, AMC316493, AMC326323 -
AMC326324, AMC355930 - AMC355933, AMC395761

DIABLO PLACER, SHARON LEE NO 1 - SHARON LEE NO 2, SHARON LEE NO 4,
BEAN BAG #2, LAURA KAY NO ONE, JANET LYNN, RANDY B, HINNY, D6 PLACER,
EASTSIDE, C6 PLACER, OCOTILLO #1 - OCOTILLO #2, CD7 PLACER, RR HUMBUG
#2, AQUARIOUS EXTENSION, JAKE #1 - JAKE #2, LE

Transfer of Association Placer Mining Claims Amendments Required

The Bureau of Land Management (BLM) Arizona State Office received a conveyance document transferring ownership of the above listed mining claims.

The mining claims being transferred are association placer mining claims. The claims are being transferred to a smaller number of claimants than originally located the claims.

By law, each individual claimant is allowed to hold a maximum of 20 acres per claim. A corporation is considered to be a single entity that is allowed to hold a maximum of 20 acres per claim. In accordance with 43 CFR 3833.33, you may transfer, sell, or otherwise convey an association placer mining claim at any time to an EQUAL or greater number of mining

claimants. However, if the claim is transferred to a smaller number of claimants you (a) must have discovered a valuable mineral deposit before the transfer; or (b) upon notice from BLM, you must reduce the acreage of the claim, if necessary, so that you meet the 20-acre per locator limit.

The BLM is therefore requiring that an amendment be filed for each claim listed above, in accordance with 43 CFR 3833.33, reducing the claims acreage to meet the 20-acre per claimant limit, as is authorized by law; or submit appropriate documentation supporting that there was a discovery of a valuable mineral deposit prior to the date of transfer. We are enclosing a guide to clarify what documentation must be provided to BLM to support a discovery of a valuable mineral deposit. The documentation will be reviewed by a mineral examiner to determine adequacy.

We must receive either the amendments or documentation of discovery of a valuable mineral deposit within 30 days of your receipt of this notice. If the amendments or the required documentation are not received within the 30-day timeframe the mining claims will be declared forfeited and void. If amendments are filed, there is a \$10 BLM processing fee for each amendment. The amendments must also be filed with the county.

If additional information is required, please contact Rod Ebert at 602-417-9397. Please include your AMC serial number(s) on all correspondence.

Sincerely,



Rebecca Heick
Group Administrator
Lands and Minerals

Enclosure

REQUIREMENTS FOR TRANSFERRING ASSOCIATION PLACER MINING CLAIMS

Under the Mining Law of 1872, 30 U.S.C. 36, an "association of persons" may locate placer mining claims in excess of 20 acres in size. The Bureau of Land Management's (BLM) regulations at 43 CFR 3833.33(a) allow mining claimants to transfer or convey an association placer claim to a smaller number of owners than originally located the claim, including a single owner, under certain conditions.

What are the restrictions on transferring or conveying an association placer mining claim to a smaller number of owners than originally located the claim?

Under the BLM's regulations at 43 CFR 3833.33(a), it is permissible to transfer or convey an association placer claim over 20 acres in size to a smaller number of owners than originally locate the claim only if a "discovery of a valuable mineral deposit" was made within the limits of the claim prior to the date of transfer.

What does "discovery of a valuable mineral deposit" mean?

For purposes of the Mining Law, "discovery of a valuable mineral deposit" means that minerals have been found within the boundaries of the mining claim and that the evidence is of such a character that a person of ordinary prudence would be justified in the further expenditure of his labor and means, with a reasonable prospect of success, in developing a valuable mine.

In addition, for a discovery to exist the deposit must be marketable; that is, of such value that it can be mined, removed and disposed of at a profit.

A discovery has not been made until sufficient work has been done to show that the material can be produced and sold at a profit under conditions present at the time of transfer. The mineral deposit possessing in and of itself a present or prospective value for mining purposes must be actually and physically exposed in sufficient quantities to justify development of the mining claim through actual mining operations. **If the deposit requires additional exploration to delineate the ore reserves and determine grade or quality before development may be confidently started, a discovery has not been made.**

Sampling must have occurred on the subject claim. You will need several quantitative samples to adequately show a discovery of an association placer mining claim. Sampling should be done at as many places on the claim as may be necessary to establish the continuity and extent of the deposit. Until sampling has been completed, it is rarely possible to develop anything more than an informed guess as to the nature of any deposit. There must be something beyond a mere surmise, speculation, belief, or geological theory or impression of the existence of minerals on a mining claim to constitute a discovery of a valuable mineral deposit that would satisfy the regulations for transferring or conveying an association placer mining claim. Mere indications of existence of minerals within the boundaries of the claim or on adjoining lands are not sufficient to support a discovery of a valuable mineral deposit.

What information should I provide to the BLM to support that my association placer mining claim(s) had a discovery of a valuable mineral deposit at the time of transfer or conveyance?

Although the BLM's analysis is made on a case-by-case basis, the following information will be helpful to the BLM to support that a discovery of a valuable mineral deposit existed on the association placer mining claim(s) prior to the date of transfer.

1. A map showing the claim location and claim boundary.
2. Sampling information
 - a. Map showing sampling locations
 - b. Sample volume and interval
 - c. Material sampled
 - d. Raw gold recovered and raw gold weight (grams/bank cubic yards)
 - e. Raw gold value (\$/bank cubic yard)
 - i. Using the price of gold per Troy ounce at the time the discovery was made
 - ii. Gold value must be adjusted for fineness as placer gold is never 100% pure
3. Reserve Estimate
 - a. Map showing deposit boundaries
 - b. Method used to calculate reserve estimate
 - c. Cut-off grade
4. Development Costs (\$/bank cubic yard)
 - a. Road construction
 - b. Exploration
 - c. Mobilization
 - d. Ponds
 - e. Stripping
 - f. Plant construction
 - g. Buildings
 - h. Pipe/couplings
 - i. Demobilization
5. Cost of Equipment – list all equipment and the cost less salvage value
6. Cost of Operation (\$/bank cubic yard) – equipment operation, labor and supplies
7. Reclamation costs

Article Number
(Transfer from service label) 7013 2250 0000 8720 7682

13836/316493/326311/355930/395761
 26405/254410/259812/292017/292924/308433/
 310/RE/AMC38911/74734/89414/112605/
 HOENIX AZ 85079-6804
 C BOX 56804
 CADRUMNER PRSPCTRS CLUB, INC.

Article Addressed to:

Complete items 1, 2, and 3. Also complete item 4 if Restricted Delivery is desired. Print your name and address on the reverse so that we can return the card to you. Attach this card to the back of the mailpiece, or on the front if space permits.

ENDER: COMPLETE THIS SECTION

3. Service Type
 Certified Mail®
 Registered
 Return Receipt for Merchandise
 Insured Mail
 Collect on Delivery
 Restricted Delivery? (Extra Fee) Yes No

4. Restricted Delivery? (Extra Fee) Yes No

COMPLETE THIS SECTION ON DELIVERY

A. Signature Agent Addressee

B. Received by (Printed Name) *[Signature]*

C. Date of Delivery 7-16-10

D. Is delivery address different from item 1? Yes No
 If YES, enter delivery address below:
 PHOENIX, ARIZONA
 2010 JUL 17 P 2:58

UNITED STATES POSTAL SERVICE

|||||

First-Class Mail
 Postage & Fees Paid
 USPS
 Permit No. G-10

• Sender: Please print your name, address, and ZIP+4® in this box •

**U.S. DEPARTMENT OF THE INTERIOR
 BUREAU OF LAND MANAGEMENT
 ARIZONA STATE OFFICE
 ONE NORTH CENTRAL AVENUE, SUITE 800
 PHOENIX, AZ 85004-4427**

|||||

February 6, 1980

Mr. Darrell G. Hand, Sr.
P O Box 999
Camp Verde, Arizona 86322

Dear Mr. Hand:

This letter is to identify the serial numbers we have assigned to your mining claim location notices filed in this office on October 15, 1979.

<u>Serial Number</u>	<u>Name of Claim</u>
A MC 74734 thru A MC 74737	Sharon Lee No 1 - No 4

Please refer to the claim names and the serial numbers in any future correspondence.

This will also acknowledge receipt of your Affidavit of Labor Performed and Improvements Made for the above claims for the year 1978-1979.

The affidavit of annual assessment work that you filed with us does not make reference to the county recording information by date recorded, book (docket) and page. Please furnish this information so that your filings will be complete.

A photocopy of your recorded Affidavit of Labor Performed or Notice of Intent to Hold for the 1979-1980 assessment year should be filed in this office on or before December 30, 1980. To be acceptable, the affidavit must show the work done during the period noon September 1, 1979 to noon September 1, 1980. No fee is required.

Sincerely,

/s/ Robert L. Peterson

Robert L. Peterson
Chief, Branch of Records
and Data Management

Enclosure:
Regulations 43 CFR 3833

BAhearn:gc

NOTICE!!

These documents have been scanned!

Do not place un-scanned documents beneath this notice!

Do not remove this notice from this file!

GPO Jacket No. 560-102
Print Order 61549
Rise Business Services, LLC
Job=AZ15 9/12/2019



Box Number= AZ15242



Claim Begin-End: AMC074734-AMC074737

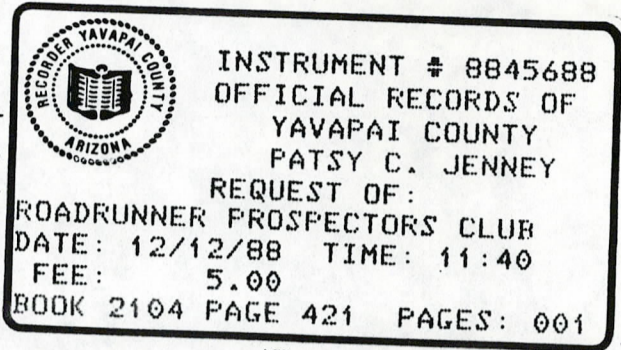
3 Transfers



AZ15242-1

AMC074734-AMC075918

File 74734
epi



STATE OF _____)
COUNTY OF _____) ss
I hereby certify that the within ins
filed for record in _____
State of _____

Witness my hand and Official Seal
Indexed _____ Paged _____ Blotted _____
County Recorder _____
By _____ Deputy

3935 N. 31st Ave
Phx AZ 85017

When recorded, mail to Roadrunner Prospectors Club, Box 56804, Phx. / 85079

MINING DEED

\$ 5	1	P	4	Co	5	S
Bk		Map				Pcl

KNOW ALL MEN BY THESE PRESENTS:

That, for the consideration of ten dollars and other valuable considerations, the receipt whereof is hereby acknowledged, I (we) PEGGY G. HAND

the undersigned Grantor(s), do hereby remise, release and forever quitclaim unto ROADRUNNER PROSPECTOR'S CLUB, INC.

all rights, title and interest in and to ^{PCPBH} certain Mining Claims situated in the CREATOR Mining District, YAVAPAI County, State of ARIZONA in Sections 1, 2, 35, 36 Township TDN 112 Range 1E GILA & SALT RIVER Base and Meridian, and more particularly described as follows:

PLACER CLAIMS KNOWN AS THE SHARON LEE #1, SHARON LEE #2, SHARON LEE #3, & SHARON LEE #4. THESE CLAIMS ARE FILLED IN THE OFFICIAL RECORDS OF YAVAPAI COUNTY BOOK 912 PAGES 397-400 & ARIZONA STATE OFFICE OF THE BUREAU OF LAND MANAGEMENT, AMC-74734-#73737.
74737

RECEIVED
BLM. AZ STATE OFFICE
DEC 21 9 55 AM '88
PHOENIX, ARIZONA

Together with all the dips, spurs, angles, metals, minerals, acres, rock and earth franchises thereto incident; and also all tenements, hereditaments and appurtenances thereto belonging, or otherwise appertaining, including all rents, issues or profits thereof derived.

Dated: June 13, 1988

Peggy G. Hand
Grantor

SEAL

ACKNOWLEDGMENT

STATE OF ARIZONA)
County of Pinal) ss.

BOOK 2104 PAGE 421

This Mining Deed was acknowledged before me, the undersigned Notary Public, this 13th day of June, 1988.

By Peggy G. Hand
Clayton L. Worst Jr.
Notary Public

My Commission Expires Feb. 11, 1989

NOTICE!!

These documents have been scanned!

Do not place un-scanned documents beneath this notice!

Do not remove this notice from this file!

GPO Jacket No. 560-102
Print Order 61549
Rise Business Services, LLC
Job=AZ15 9/12/2019



Box Number= AZ15242



Claim Begin-End: AMC074734-AMC074737

4 Annual Filings



AZ15242-1

AMC074734-AMC075918

329013	247112	313473	29324	374511
339964	350275	130488	129334	365711
364688	331232	331455	157621	191670
64830	321061	309888	102389	348628
350903	314626	356380	126534	430611
251042	244561	95198	170911	328689
68526	196365	358378	11413	328593
433937	258455	358379	329388	371802
440315	446010	48976	364820	368415
326754	430534	254410	366267	366267
314304	411385	328742	427326	371350
364340	407030	74734	89414	96051
	327930	326311	300332	451088
	328302	291104	82212	362558
	374726	410363	142355	429664
	448723	406356	437448	435083
	450543	374274	329318	435561
	326311	326772	76950	126534

368415 374511
 366267 365711
 371350 191670
 348628
 430611
 328689

MAINTENANCE FEE PAYMENT

Claimant Name: Read Runner Prospectors Club
 Address: PO Box 56304 AGENT BOB
 City: PHX State: AZ Zip: 85079 HOV 0
 Telephone: 602-818-0885
 E-mail address: _____
 Signature: Bob Thomas

328593
 371802
 RECEIVED
 ARIZONA STATE OFFICE
 2018 AUG 22 P 2:27
 PHOENIX, ARIZONA
 BLM
 Date
 Stamp

Check here if this is a change of address.

LINE NO.	AMC NUMBER	CLAIM/SITE NAME	COUNTY RECORDER DATA (If available)	TWP	RNG	SEC
1	374511	CATCEN LISA				
2						
3		(SEE LIST)				
4						
5						
6						
7						
8						
9						
10						

List additional claims on Form MCF114.

Bureau of Land Management
 Arizona State Office
www.blm.gov/az/

No. of Claims*: 283 x \$155 = 43865
 Check No: 9459 Init. PETC
 Receipt No.: 4241954
 For BLM Use Only

* \$155 per lode mining claim, mill site, or tunnel site; and \$155 for each 20 acres or portion thereof for each placer mining claim.

Form: MCF112
 Revised July 2014

This form is available from the Arizona Geological Survey and may be reproduced.

ENTERED
 AUG 28 2018
 BY: RAM

RRPC Master Claims List as of September 1, 2018

\$ 43,865 <<Total Projected Maintenance Fee for 2018

283 \$ 155.00 <Enter Current Rate

272 << Total Claims																283 \$ 155.00 <Enter Current Rate	
#	Map	AMC #	Claim Name	County	Cnty Recorder Data Record/Book Page	Township	Range	Section	Total Acres	20 Acre Segments	Maint. Fee	Lode /Placer	PNF Lands	Original 2012 Acres	Comments		
1	1	374513	Caitlin Lisa	Yavapai	4452 917	12.5, 13N	1W	23,24,35,36	20.0	1	\$ 155	Placer	PNF	20	BLM corrected name to Caitlin Lisa		
2	1	374512	Cole Ryan	Yavapai	2014-0056442	12.5N	1W	24	18.5	1	\$ 155	Placer	PNF	20	Amended south border to 1320 feet		
3	1	365711	Diggens Paradise	Yavapai	3864391 4269 775	12.5N	1W	26	17.1	1	\$ 155	Placer	PNF	20			
4	1	191670	Roadrunner #1	Yavapai	1514 754	12.5N	1W	25	12.85	1	\$ 155	Placer	PNF	12.85			
5	1	191671	Roadrunner #2	Yavapai	1514 756	12.5N	1W	25	20	1	\$ 155	Placer	PNF	20			
6	1	348628	Virra Anne 1	Yavapai	2015-0008296	12.5N	1W	27	17.3	1	\$ 155	Placer	PNF	40	Amended north border to 1320 feet		
7	1	430611	Virra Anne 2	Yavapai	2014-0008298	12.5N	1W	27	16.50	1	\$ 155	Placer	PNF	New			
8	2	328703	Ceedee #1	Yavapai	2746 703	8N	1W	5	20	1	\$ 155	Placer	PNF	20			
9	2	328593	Ceedee #2	Yavapai	2742 961	8N	1W	5	20	1	\$ 155	Placer	PNF	20			
10	2	328594	Ceedee #3	Yavapai	2742 963	8N	1W	5	20	1	\$ 155	Placer	PNF	20			
11	2	328595	Ceedee #4	Yavapai	2742 965	8N	1W	5	20	1	\$ 155	Placer	PNF	20			
12	2	328704	Ceedee #5	Yavapai	2746 705	8N	1W	5	20	1	\$ 155	Placer	PNF	20			
13	2	328597	Ceedee #7	Yavapai	2742 969	8N	1W	4	20	1	\$ 155	Placer	PNF	20			
14	2	328598	Ceedee #8	Yavapai	2742 971	8N	1W	4	20	1	\$ 155	Placer	PNF	20			
15	3	374511	Carolyn D	Yavapai	4444 69	13N	3W	29	20.0	1	\$ 155	Placer	PNF	20			
16	3	371802	Happy Times	Yavapai	4390 621	13N	3W	29, 32	20	1	\$ 155	Placer	PNF	20			
17	3	368415	Jacks Hideaway	Yavapai	4308 863	13N	3W	29	20	1	\$ 155	Placer	PNF	20			
18	3	366268	Renee's Best Chance	Yavapai	4281 507	13N	3W	32	20	1	\$ 155	Placer	PNF	20			
19	3	371803	Saddle Tramps	Yavapai	4390 622	13N	3W	29	20	1	\$ 155	Placer	PNF	20			
20	3	366270	Stuck Duck	Yavapai	4281 506	13N	3W	32	20	1	\$ 155	Placer	PNF	20			
21	3	371350	Wigers Wish	Yavapai	4372 442	13N	3W	32	20	1	\$ 155	Placer	PNF	20			
22	4	96051	JDR #1	Yavapai	1267 825	12.5N	2W	21	20	1	\$ 155	Placer	PNF	20			
23	4	96052	JDR #2	Yavapai	1267 827	12.5N	2W	21	20	1	\$ 155	Placer	PNF	20			
24	4	96053	JDR #3	Yavapai	1267 829	12.5N/13N	2W/2W	21/33	20	1	\$ 155	Placer	PNF	20			
25	5	451090	Chuck's Corner	Yavapai	2018-0022976	9.5 N	2E	28/29	20	1	\$ 155	Placer		New	May-18		
26	5	328705	Genes Dream	Yavapai	2746 707	9.5N	2E	20, 21	20	1	\$ 155	Placer		20			
27	5	362558	Holly Marie	Yavapai	3769442 4190 312	9.5N	2E	20, 21	11.45	1	\$ 155	Placer		2.26			
28	5	429703	Janet Lynn 2-1	Yavapai	2014-0040485	10N	1E	12	20	1	\$ 155	Placer	PNF	New			
29	5	435087	Janet Lynn 2-2	Yavapai	2015-0052258	10N	1E	12, 13	15	1	\$ 155	Placer	PNF	New			
30	5	435088	Janet Lynn 2-3	Yavapai	2015-0052259	10N	1E	12, 13	15	1	\$ 155	Placer	PNF	New			
31	5	435569	Laura Kay 1-1	Yavapai	2015-0055540	10N	1E	12	20	1	\$ 155	Placer	PNF	New			
32	5	435570	Laura Kay 1-2	Yavapai	2015-0055541	10N	1E	12	20	1	\$ 155	Placer	PNF	New			
33	5	435571	Laura Kay 1-3	Yavapai	2015-0055542	10N	1E	12	20	1	\$ 155	Placer	PNF	New			
34	5	126538	Mandala 10	Yavapai	1371 343	10N	2E	31	20	1	\$ 155	Placer	PNF	20			
35	5	129334	Mandala 12	Yavapai	1376 706	10N	2E	30	20	1	\$ 155	Placer		27.95	Amended to 20 acres 08/14.		
36	5	157621	Mandala 14	Yavapai	1437 981	10N	2E	30	20	1	\$ 155	Placer		20			
37	5	102389	Mandala 2 & 3	Yavapai	1293 289	10N	2E	30	20	1	\$ 155	Placer		40			
38	5	126535	Mandala 7	Yavapai	1371 337	10N	2E	30	20	1	\$ 155	Placer		20			
39	5	126536	Mandala 8	Yavapai	1371 339	10N	2E	30	20	1	\$ 155	Placer		20			
40	5	126537	Mandala 9	Yavapai	1371 341	10N	2E	30	20	1	\$ 155	Placer		20			
41	5	170911	Wednesday Hope #1	Yavapai	1467 691	10N	2E	31	20	1	\$ 155	Placer		20			
42	5	11413	Wednesday Hope #4	Yavapai	1015 726, 1799 33, 1569 374	9.5N/10N	2E/2E	20/32	20	1	\$ 155	Placer		20			
43	6	329388	Bad Luck	Yavapai	2780 912	12N	1W	14, 23	20	1	\$ 155	Placer	PNF	20			
44	6	235841	Betty #4	Yavapai	1713 778	12N	1W	14	20	1	\$ 155	Placer	PNF	20			
45	6	235842	Betty #5	Yavapai	1713 780	12N	1W	14	20	1	\$ 155	Placer	PNF	20			
46	6	174224	Big Rock #1	Yavapai	1469 76	12N	1W	10, 11	20	1	\$ 155	Placer	PNF	20			
47	6	174225	Big Rock #2	Yavapai	1469 78	12N	1W	10	20	1	\$ 155	Placer	PNF	20			
48	6	236096	Gary's Place #1A	Yavapai	1714 193	12N	1W	14	20	1	\$ 155	Placer	PNF	20			
49	6	329390	Good Luck	Yavapai	2780 916	12N	1W	23, 24	20	1	\$ 155	Placer	PNF	20			
50	6	329391	Great Luck	Yavapai	2780 918	12N	1W	24	20	1	\$ 155	Placer	PNF	20			
51	6	329389	No Luck	Yavapai	2780 914	12N	1W	23	20	1	\$ 155	Placer	PNF	20			
52	6	364821	Ray's Right Place	Yavapai	3837647 4247 553	12N	1W	24	17.0	1	\$ 155	Placer	PNF	40	BLM corrected their records to 17 acres		
53	7	366267	Cobi's Gold	Yavapai	4281 505	11.5N	1E	19	20	1	\$ 155	Placer	PNF	20			
54	7	427326	Rexs' Place	Yavapai	4914 661	11.5N	1E	30	20	1	\$ 155	Placer	PNF	20			
55	7	366269	Rough Road	Yavapai	4281 503	11.5N	1E	30	20	1	\$ 155	Placer	PNF	20			
56	7	366271	Tegan's Bank	Yavapai	4281 504	11.5N	1E	30	20	1	\$ 155	Placer	PNF	20			
57	7	89420	Wolf #1	Yavapai	0961 673, 90 203541	11.5N	1E	31	20	1	\$ 155	Placer	PNF	20	Quit Claim Deed to RR is recorded in Maricopa County		
58	7	89421	Wolf #2	Yavapai	0961 674, 2207 41	11.5N	1E	31	20	1	\$ 155	Placer	PNF	20			
59	7	89422	Wolf #3	Yavapai	0961 675, 2207 41	11.5N	1E	31	20	1	\$ 155	Placer	PNF	20			
60	7	89423	Wolf #4	Yavapai	0961 676, 2207 41	11 5N/11N	1E/1E	31/6	20	1	\$ 155	Placer	PNF	20			
61	7	300332	Wolf #5	Yavapai	2208 526	11.5N	1E	31	20	1	\$ 155	Placer	PNF	20			
62	7	300333	Wolf #6	Yavapai	2208 524	11N	1E	5, 6	20	1	\$ 155	Placer	PNF	20			
63	8	82213	Bean Bag #1	Yavapai	0965 338, 1252 276	12N	1W	28	20	1	\$ 155	Placer	PNF	20	1252 276 Added		
64	8	435561	Bean Bag 2-1	Yavapai	2015-0055543	10N	2E	30	20	1	\$ 155	Placer	PNF	New			

RECEIVED
 MARICOPA STATE OFFICE
 PHOENIX, ARIZONA
 2018 AUG 22 PM 2:21

RRPC Master Claims List as of September 1, 2018

\$ 43,865 <<Total Projected Maintenance Fee for 2018

272 << Total Claims

283 \$ 155.00 <Enter Current Rate

#	Map	AMC #	Claim Name	County	Cnty Recorder Data Record/Book Page	Township	Range	Section	Total Acres	20 Acre Segments	Maint. Fee	Lode /Placer	PNF Lands	Original 2012 Acres	Comments
65	8	435562	Bean Bag 2-2	Yavapai	2015-0055544	10N	2E	30	20	1	\$ 155	Placer	PNF	New	
66	8	328605	Burro #1	Yavapai	2742 987	12N	1W	33	20	1	\$ 155	Placer	PNF	20	
67	8	328606	Burro #2	Yavapai	2742 985	11N	1W	4	20	1	\$ 155	Placer	PNF	20	
68	8	142356	Donkey Mine #4	Yavapai	1422 292	12N	1W	33	20	1	\$ 155	Lode	PNF	20	Filed as lode claim
69	8	437451	Goodwin 1-1	Yavapai	2016-0019094	12N	1W	28, 33	20	1	\$ 155	Placer	PNF	31.68	Amended to 20 acres March 2016
70	8	437452	Goodwin 1-2	Yavapai	2016-0019093	12N	1W	33	20	1	\$ 155	Placer	PNF		New filing, 10 acre - March 2016
71	8	329318	Mercer's Place	Yavapai	2777 216, 3288 700	11N	1W	4	20	1	\$ 155	Placer	PNF	20	
72	8	76951	Merciful Heavens #2	Yavapai	1329 344	12N/11N	1W/1W	33/4	20	1	\$ 155	Placer	PNF	20	BLM doesn't show 11N, 1W, 4
73	8	313473	Patriot 1	Yavapai	2347 704	11N	1W	4	20	1	\$ 155	Placer	PNF	20	
74	8	313474	Patriot 2	Yavapai	2347 706	11N	1W	3, 4	20	1	\$ 155	Placer	PNF	20	
75	8	313475	Patriot 3	Yavapai	2347 708	11N	1W	3	20	1	\$ 155	Placer	PNF	20	
76	8	313476	Patriot 4	Yavapai	2347 710	11N	1W	3	20	1	\$ 155	Placer	PNF	20	
77	8	313477	Patriot 5	Yavapai	2347 712	11N	1W	3	20	1	\$ 155	Placer	PNF	20	
78	8	130489	Protecto 2	Yavapai	1381 826	12N	1W	33	20	1	\$ 155	Lode	PNF	20	Filed as lode claim
79	9	329394	Bonny	Yavapai	2780 924	12N	1W	30	20	1	\$ 155	Placer	PNF	20	
80	9	331455	Chris #1	Yavapai	2919 631	12N	2W	36	20.0	1	\$ 155	Placer	PNF	20	
81	9	329392	Clinton	Yavapai	2780 920	12N/12N	1W/2W	30/25	20	1	\$ 155	Placer	PNF	20	
82	9	329393	Clyde	Yavapai	2780 922	12N/12N	1W/2W	30/25	20	1	\$ 155	Placer	PNF	20	
83	9	356382	Ducbill #1	Yavapai	27429 1402 63	12N	1W	17	20	1	\$ 155	Lode	PNF	20	Filed as lode claim
84	9	356383	Ducbill #2	Yavapai	27430 1402 65	12N	1W	17	20	1	\$ 155	Lode	PNF	20	Filed as lode claim
85	9	95198	Gold Palace I	Yavapai	1256 447	12N	1W	19	20	1	\$ 155	Placer	PNF	20	
86	9	95199	Gold Palace II	Yavapai	1256 450	12N	1W	19	20	1	\$ 155	Placer	PNF	20	
87	9	95200	Gold Palace III	Yavapai	1256 453	12N	1W	19	20	1	\$ 155	Placer	PNF	20	
88	9	95201	Gold Palace IV	Yavapai	1256 456	12N	1W	19	20	1	\$ 155	Placer	PNF	20	
89	9	95202	Gold Palace V	Yavapai	1256 459	12N	1W	19	20	1	\$ 155	Placer	PNF	20	
90	9	95203	Gold Palace VI	Yavapai	1256 462	12N	1W	19	20	1	\$ 155	Placer	PNF	20	BLM shows More Than Lots of Rock
91	9	95204	Gold Palace VII	Yavapai	1256 465	12N	1W	19	20	1	\$ 155	Placer	PNF	20	BLM shows Lots of Rock
92	9	95205	Gold Palace VIII	Yavapai	1256 468	12N	1W	30	20	1	\$ 155	Placer	PNF	20	
93	9	358378	Hidden Treasure	Yavapai	3633816 4076 796	12N/12N	1W/2W	30,31/25,36	20	1	\$ 155	Placer	PNF	20	
94	10	358379	Aquarius Ext. West #1	Yavapai	3633817 4076 797	10N	2E	18	20	1	\$ 155	Placer		20	
95	10	358380	Aquarius Ext. West #2	Yavapai	3633818 4076 798	10N	2E	18	20	1	\$ 155	Placer		20	
96	10	358381	Aquarius Ext. West #3	Yavapai	3633819 4076 799	10N	2E	18	20	1	\$ 155	Placer		20	
97	10	358382	Aquarius Ext. West #4	Yavapai	3633820 4076 800	10N	2E	18	20	1	\$ 155	Placer		20	
98	10	48976	Aquarius #1	Yavapai	0801 192 ***	10N	2E	7	20	1	\$ 155	Lode		20	Can not find Location Notice, Filed as lode claim
99	10	62606	Aquarius #2	Yavapai	1001 437	10N	2E	7	20	1	\$ 155	Placer		20	
100	10	48977	Aquarius #3	Yavapai	0801 194 ***	10N	2E	7, 18	20	1	\$ 155	Placer		20	Can not find Location Notice
101	10	435083	Aquarius Extension 1	Yavapai	2015-0052260	10N	2E	18	20	1	\$ 155	Placer		New	
102	10	435084	Aquarius Extension 2	Yavapai	2015-0052261	10N	2E	18	20	1	\$ 155	Placer		New	
103	10	435085	Aquarius Extension 3	Yavapai	2015-0052262	10N	2E	18	20	1	\$ 155	Placer		New	
104	10	435086	Aquarius Extension 4	Yavapai	2015-0052263	10N	2E	18	20	1	\$ 155	Placer		New	
105	11	254412	Hinny	Yavapai	4069 601, 1341 96, 1807 656	11N	1E	34	16.22	1	\$ 155	Placer	PNF	120	Amended to 16.22 acres 08/14. (Gulch Placer)
106	11	254410	Jackass	Yavapai	4069 605	11N	1E	34, 35	19.97	1	\$ 155	Placer	PNF	40	Amended to 19.97 acres 08/14.
107	11	254411	Jenny	Yavapai	4069 602	11N	1E	34	20	1	\$ 155	Placer	PNF	20	Revised with latest amended claim filing.
108	11	328742	Red Bird #11	Yavapai	2754 072	10N	1E	1	40	2	\$ 310	Placer	PNF	140	OK - 7 person association
109	11	74736	Sharon Lee #3	Yavapai	0912 399	10N	1E	2	20	1	\$ 155	Placer	PNF	160	
110	11	429736	Sharon Lee 1-1	Yavapai	2014-0040492	11N	1E	35, 36	20	1	\$ 155	Placer	PNF	New	
111	11	429737	Sharon Lee 1-2	Yavapai	2014-0040493	11N	1E	35, 36	20	1	\$ 155	Placer	PNF	New	
112	11	429738	Sharon Lee 1-3	Yavapai	2014-0040494	11N	1E	35, 36	20	1	\$ 155	Placer	PNF	New	
113	11	429739	Sharon Lee 1-4	Yavapai	2014-0040495	11N	1E	35, 36	20	1	\$ 155	Placer	PNF	New	
114	11	429740	Sharon Lee 2-1	Yavapai	2014-0040496	11N	1E	35	20	1	\$ 155	Placer	PNF	New	
115	11	429741	Sharon Lee 2-2	Yavapai	2014-0040497	11N	1E	35	20	1	\$ 155	Placer	PNF	New	
116	11	429742	Sharon Lee 2-3	Yavapai	2014-0040498	11N	1E	35	20	1	\$ 155	Placer	PNF	New	
117	11	429743	Sharon Lee 4-1	Yavapai	2014-0040499	10N	1E	1, 2	20	1	\$ 155	Placer	PNF	New	
118	11	429744	Sharon Lee 4-2	Yavapai	2014-0040500	10N	1E	1, 2	20	1	\$ 155	Placer	PNF	New	
119	11	429745	Sharon Lee 4-3	Yavapai	2014-0040501	10N	1E	1, 2	20	1	\$ 155	Placer	PNF	New	
120	11	429746	Sharon Lee 4-4	Yavapai	2014-0040502	10N	1E	1, 2	20	1	\$ 155	Placer	PNF	New	
121	11	429747	Sharon Lee 4-5	Yavapai	2014-0040503	10N	1E	1, 2	20	1	\$ 155	Placer	PNF	New	
122	11	429748	Sharon Lee 4-6	Yavapai	2014-0040504	10N	1E	1, 2	20	1	\$ 155	Placer	PNF	New	
123	12	325313	Carrie #3	Maricopa	93 0174160	7N	3W	30	20	1	\$ 155	Placer		20	
124	12	326314	Carrie #4	Maricopa	93 0174159	7N	3W	30	20	1	\$ 155	Placer		20	
125	12	437934	Carrie 1-1	Maricopa	2016-0242927	7N	3W	31	20	1	\$ 155	Placer		40	Amended to 20 acres March 2016
126	12	437449	Carrie 1-2	Maricopa	2016-0222160	7N	3W	31	20	1	\$ 155	Placer			New filing - March 2016
127	12	326312	Carrie 2-1	Maricopa	2016-0222161	7N	3W	31	20	1	\$ 155	Placer		40	Amended to 20 acres March 2016
128	12	437450	Carrie 2-2	Maricopa	2016-0222162	7N	3W	31	20	1	\$ 155	Placer			New filing - March 2016

RECEIVED
 MARICOPA STATE OFFICE
 2018 AUG 22 PM 2:21
 PHOENIX, ARIZONA

RRPC Master Claims List as of September 1, 2018

\$ 43,865 <<Total Projected Maintenance Fee for 2018
 \$ 155.00 <Enter Current Rate

#	Map	AMC #	Claim Name	County	Cnty Recorder Data Record/Book Page	Township	Range	Section	Total Acres	20 Acre Segments	Maint. Fee	Lode /Placer	PNF Lands	Original 2012 Acres	Comments
129	12	291104	Cas #2	Maricopa	92 0366284, 88 598383	7N	3W	29	20	1	\$ 155	Placer		20	
130	12	410363	Cass # 10	Maricopa	11 0735632	7N	3W	29	20	1	\$ 155	Placer		20	
131	12	328698	Cass No. 4	Maricopa	93 0885578	7N	3W	29	20	1	\$ 155	Placer		20	
132	12	328699	Cass No. 5	Maricopa	93 0885577	7N	3W	29	20	1	\$ 155	Placer		20	
133	12	328700	Cass No. 6	Maricopa	93 0885576	7N	3W	29	20	1	\$ 155	Placer		20	
134	12	328701	Cass No. 7	Maricopa	93 0885575	7N	3W	29	20	1	\$ 155	Placer		20	
135	12	328702	Cass No. 8	Maricopa	93 0885574	7N	3W	29	20	1	\$ 155	Placer		20	
136	12	406356	Cass No. 9	Maricopa	11 0623988	7N	3W	29	20	1	\$ 155	Placer		20	
137	12	374275	Charles' Dream	Maricopa	06 1491112	7N	3W	20	20	1	\$ 155	Placer		20	
138	12	329800	Gypsy Moth 1	Maricopa	94 0218517	7N	3W	21	20	1	\$ 155	Placer		20	
139	12	329801	Gypsy Moth 2	Maricopa	94 0218518	7N	3W	21	20	1	\$ 155	Placer		20	
140	12	326325	Jake #3	Maricopa	93 0174145	7N	3W	29	20	1	\$ 155	Placer		40	Amended to 20 acres.
141	12	429695	Jake 1-1	Maricopa	2014-0584266	7N	3W	29	20	1	\$ 155	Placer		New	
142	12	429696	Jake 1-2	Maricopa	2014-0584267	7N	3W	29	20	1	\$ 155	Placer		New	
143	12	429697	Jake 1-3	Maricopa	2014-0584268	7N	3W	29	20	1	\$ 155	Placer		New	
144	12	429698	Jake 1-4	Maricopa	2014-0584269	7N	3W	29	20	1	\$ 155	Placer		New	
145	12	429699	Jake 2-1	Maricopa	2014-0584270	7N	3W	29	20	1	\$ 155	Placer		New	
146	12	429700	Jake 2-2	Maricopa	2014-0584271	7N	3W	29	20	1	\$ 155	Placer		New	
147	12	429701	Jake 2-3	Maricopa	2014-0584272	7N	3W	29	20	1	\$ 155	Placer		New	
148	12	429702	Jake 2-4	Maricopa	2014-0584273	7N	3W	29	20	1	\$ 155	Placer		New	
149	12	333426	La Siesta #1	Maricopa	95 0185054	7N	3W	30	20	1	\$ 155	Placer		20	
150	12	333427	La Siesta #3	Maricopa	95 0185055	7N	3W	30	20	1	\$ 155	Placer		20	
151	12	374274	Lori's Place	Maricopa	06 1491113	7N	3W	20	20	1	\$ 155	Placer		20	
152	12	326319	Pat	Maricopa	93 0174152	7N	3W	31	20	1	\$ 155	Placer		20	
153	12	326316	Pennyweight #2	Maricopa	93 0174156	7N	3W	29	20	1	\$ 155	Placer		40	Amended to 20 acres 08/14.
154	12	326315	Pennyweight 1-1	Maricopa	2016-0222163	7N	3W	29	20	1	\$ 155	Placer		40	Amended to 20 acres March 2016
155	12	437453	Pennyweight 1-2	Maricopa	2016-0222164	7N	3W	29	20	1	\$ 155	Placer			New filing - March 2016
156	12	326327	Pilgrim #1	Maricopa	93 0174153	7N	3W	31	20	1	\$ 155	Placer		20	
157	12	429724	Randy B 1	Maricopa	2014-0584262	7N	3W	30	20	1	\$ 155	Placer		New	
158	12	429725	Randy B 2	Maricopa	2014-0584263	7N	3W	30	20	1	\$ 155	Placer		New	
159	12	429726	Randy B 3	Maricopa	2014-0584264	7N	3W	30	20	1	\$ 155	Placer		New	
160	12	429727	Randy B 4	Maricopa	2014-0584265	7N	3W	30	20	1	\$ 155	Placer		New	
161	12	326772	Range Bull # 1	Maricopa	93 0362063	7N	3W	21	20	1	\$ 155	Placer		20	Actually 40 acres.
162	12	247112	Sando	Maricopa	85 0559653	7N	3W	28	20	1	\$ 155	Placer		20	
163	13	350275	Gold Bug	Maricopa	98 0535738	6N	6W	26	20	1	\$ 155	Placer		20	
164	13	350276	Gold Master	Maricopa	98 0535739	6N	6W	26	20	1	\$ 155	Placer		20	
165	13	350278	Mine Lab	Maricopa	98 0535741	6N	6W	26	20	1	\$ 155	Placer		20	
166	13	331233	Red Basin #1	Maricopa	14 0184527	6N	6W	26	145.45	8	\$ 1,240	Placer		160	OK - 8 person association
167	13	350279	Webster Mine	Maricopa	98 0535742	6N	6W	26	20	1	\$ 155	Placer		20	
168	13	350280	Whistler	Maricopa	98 0535743	6N	6W	26	20	1	\$ 155	Placer		20	
169	13	350281	Wickenburg	Maricopa	98 0535744	6N	6W	26	20	1	\$ 155	Placer		20	
170	14	321061	Lefty #2	Yavapai	2479 560	8N	1E	30	20	1	\$ 155	Placer		20	BLM shows efty #2
171	14	314631	RR-Humbug #3	Yavapai	2360 845	8N	1E	29, 30	20	1	\$ 155	Placer		60	Amended to 20 acres. 08/14.
172	14	429728	RR-Humbug 1-1	Yavapai	2014-0040505	8N	1E	31	20	1	\$ 155	Placer		New	
173	14	429729	RR-Humbug 1-2	Yavapai	2014-0040506	8N	1E	31	20	1	\$ 155	Placer		New	
174	14	429730	RR-Humbug 1-3	Yavapai	2014-0040507	8N	1E	31	20	1	\$ 155	Placer		New	
175	14	429731	RR-Humbug 1-4	Yavapai	2014-0040508	8N	1E	31	20	1	\$ 155	Placer		New	
176	14	429732	RR-Humbug 1-5	Yavapai	2014-0040509	8N	1E	31	20	1	\$ 155	Placer		New	
177	14	429733	RR-Humbug 1-6	Yavapai	2014-0040510	8N	1E	31	20	1	\$ 155	Placer		New	
178	14	429734	RR-Humbug 2-1	Yavapai	2014-0040511	8N	1E	31	20	1	\$ 155	Placer		New	
179	14	429735	RR-Humbug 2-2	Yavapai	2014-0040512	8N	1E	31	20	1	\$ 155	Placer		New	
180	15	244561	Gold Dust #2	Yavapai	1781 510	11N	3E	30	6.88	1	\$ 155	Placer		6.88	
181	15	196365	Turkey Buzzard #1	Yavapai	1529 712	11N	3E	30	13.77	1	\$ 155	Placer		13.77	
182	15	258456	Turkey Buzzard #2	Yavapai	1838 872	11N	3E	30	20	1	\$ 155	Placer		20	
183	15	258457	Turkey Buzzard #3	Yavapai	1838 874	11N	3E	30	20	1	\$ 155	Placer		20	
184	15	258458	Turkey Buzzard #4	Yavapai	1838 876	11N	3E	30	20	1	\$ 155	Placer		20	
185	15	258455	Turkey Buzzard Ext.	Yavapai	1838 870	11N	3E	30	10	1	\$ 155	Placer		10	
186	16	446011	Luck Eleven	Maricopa	2017-0736189	7N	5W	9	20	1	\$ 155	Placer		20	
187	16	430534	Lucky Eight	Maricopa	2015-0077601	7N	5W	3	20	1	\$ 155	Placer		20	
188	16	430535	Lucky Nine	Maricopa	2015-0077602	7N	5W	3	20	1	\$ 155	Placer		20	
189	16	411385	Lucky Seven	Maricopa	2015-0047844	7N	5W	3	20	1	\$ 155	Placer		20	
190	16	446010	Lucky Ten	Maricopa	2017-0736188	7N	5W	4	20	1	\$ 155	Placer		20	
191	17	407030	Carols Corner	Maricopa	11 0623989	7N	3W	18	20	1	\$ 155	Placer		20	
192	17	410364	Golden Sands	Maricopa	11 073563	7N	3W	18	20	1	\$ 155	Placer		20	

RECEIVED
 AUG 22 11 21 AM '18
 STATE OFFICE
 PHOENIX, ARIZONA

RRPC Master Claims List as of September 1, 2018

\$ 43,865 <<Total Projected Maintenance Fee for 2018

283 \$ 155.00 <Enter Current Rate

2/2	<< Total Claims	Map	AMC #	Claim Name	County	Cnty Recorder Data Record/Book Page	Township	Range	Section	Total Acres	20 Acre Segments	Maint. Fee	Lode /Placer	PNF Lands	Original 2012 Acres	Comments
193	17	429716	7	Ocotillo 1-1	Maricopa	2014-0584274	7N	3W	17, 20	20	1	\$ 155	Placer		New	
194	17	429717		Ocotillo 1-2	Maricopa	2014-0584275	7N	3W	17, 20	20	1	\$ 155	Placer		New	
195	17	429718		Ocotillo 1-3	Maricopa	2014-0584276	7N	3W	17, 20	20	1	\$ 155	Placer		New	
196	17	429719		Ocotillo 1-4	Maricopa	2014-0584277	7N	3W	17, 20	20	1	\$ 155	Placer		New	
197	17	429720		Ocotillo 2-1	Maricopa	2014-0584278	7N	3W	17, 18	20	1	\$ 155	Placer		New	
198	17	429721		Ocotillo 2-2	Maricopa	2014-0584279	7N	3W	17, 18	20	1	\$ 155	Placer		New	
199	17	429722		Ocotillo 2-3	Maricopa	2014-0584280	7N	3W	17, 18	20	1	\$ 155	Placer		New	
200	17	429723		Ocotillo 2-4	Maricopa	2014-0584281	7N	3W	17, 18	20	1	\$ 155	Placer		New	
201	17	327930	7	Red Bird # 7	Maricopa	93 0897433	7N	3W	17	20	1	\$ 155	Placer		20	Actually 40 acres.
202	17	327931		Red Bird # 8	Maricopa	93 0897432	7N	3W	20	20	1	\$ 155	Placer		20	
203	17	328302		Red Bird # 9	Maricopa	93 0897431	7N	3W	17	20	1	\$ 155	Placer		140	Amended to 20 acres 08/14.
204	17	374726		Roslyn's Roost	Maricopa	06 1445012	7N	3W	17	20	1	\$ 155	Lode		20	Filed as lode claim
205	18	448723		Crook City Gold	Yavapai	2017-0066715	12N	2W	12	20	1	\$ 155	Placer			
206	18	450543	7	Crooks Canyon Gold #4	Yavapai	2018-0022975	12N	2W	12	20	1	\$ 155	Placer			
207	18	450544	7	Crooks Canyon Gold #5	Yavapai	2018-0022974	12N	2W	1	20	1	\$ 155	Placer			
208	18	448724		Venezia Gold	Yavapai	2017-0066714	12N	2W	12, 13	20	1	\$ 155	Placer			
209	19	326322		Double R	Maricopa	12 0735517	6N	4W	12	80	4	\$ 620	Placer		160	OK - 5 person association
210	19	329020	7	RR #1	Maricopa	94 0021782	6N	4W	1	20	1	\$ 155	Placer		20	
211	19	329021		RR #2	Maricopa	94 0021783	6N	4W	1	20	1	\$ 155	Placer		20	
212	19	329022		RR #3	Maricopa	94 0021784	6N	4W	1	20	1	\$ 155	Placer		20	
213	19	329023		RR #4	Maricopa	94 0021785	6N	4W	1	20	1	\$ 155	Placer		20	
214	19	339964		RR #5	Maricopa	96 0488373	6N	4W	1	20	1	\$ 155	Placer		20	
215	19	339965		RR #6	Maricopa	96 0488374	6N	4W	1	20	1	\$ 155	Placer		20	
216	19	364688		RR #7	Maricopa	05 0477984	6N	4W	1	20	1	\$ 155	Placer		20	
217	19	364689		RR #8	Maricopa	05 0477985	6N	4W	1	20	1	\$ 155	Placer		20	
218	21	64830		Catclaw	Yavapai	0912 239	9N	4W	6	20	1	\$ 155	Lode		20	Filed as lode claim
219	21	350910		Devils Nest AU 12	Yavapai	3620 62	9N	4W	6	20	1	\$ 155	Lode		20	Filed as lode claim
220	21	350907		Devils Nest AU 9	Yavapai	3620 60	9N	4W	6	20	1	\$ 155	Lode		20	Filed as lode claim
221	21	251044		Faith #3	Yavapai	1812 836	9N	5W	13	20	1	\$ 155	Placer		20	
222	21	350905		King Duck II	Yavapai	4247 552	10N/9N	4W/4W	31/6	20	1	\$ 155	Lode		20	Filed as lode claim, and BLM shows 4E, sec 6
223	21	429708	7	Leave No Holes 1	Yavapai	2014-0040513	9N	5W	12	20	1	\$ 155	Placer		New	
224	21	429709		Leave No Holes 2	Yavapai	2014-0040514	9N	5W	12	20	1	\$ 155	Placer		New	
225	21	429710		Leave No Holes 3	Yavapai	2014-0040515	9N	5W	12	20	1	\$ 155	Placer		New	
226	21	429711		Leave No Holes 4	Yavapai	2014-0040516	9N	5W	12	20	1	\$ 155	Placer		New	
227	21	429712		Leave No Holes 5	Yavapai	2014-0040517	9N	5W	12	20	1	\$ 155	Placer		New	
228	21	429713		Leave No Holes 6	Yavapai	2014-0040518	9N	5W	12	20	1	\$ 155	Placer		New	
229	21	429714		Leave No Holes 7	Yavapai	2014-0040519	9N	5W	12	20	1	\$ 155	Placer		New	
230	21	429715		Leave No Holes 8	Yavapai	2014-0040520	9N	5W	12	20	1	\$ 155	Placer		New	
231	21	350906		Little Terry	Yavapai	4247 551	9N	4W	6	20	1	\$ 155	Lode		20	Filed as lode claim
232	21	251047		Lords Blessing	Yavapai	1803 415	9N	5W	13	20	1	\$ 155	Placer		20	
233	21	68531		Thomason	Yavapai	0121 511	9N	4W	7	20	1	\$ 155	Placer		20	
234	22	429675	7	C-6 Placer 1	La Paz	2014-02950	4N	20W	23	20	1	\$ 155	Placer		New	
235	22	429676		C-6 Placer 2	La Paz	2014-02951	4N	20W	23	20	1	\$ 155	Placer		New	
236	22	429677		C-6 Placer 3	La Paz	2014-02952	4N	20W	23	20	1	\$ 155	Placer		New	
237	22	429678		CD7 Placer 1	La Paz	2014-02953	4N	20W	15	20	1	\$ 155	Placer		New	
238	22	429679		CD7 Placer 2	La Paz	2014-02954	4N	20W	15	20	1	\$ 155	Placer		New	
239	22	429680		CD7 Placer 3	La Paz	2014-02955	4N	20W	15	20	1	\$ 155	Placer		New	
240	22	429681		CD7 Placer 4	La Paz	2014-02956	4N	20W	14	20	1	\$ 155	Placer		New	
241	22	429682		CD7 Placer 5	La Paz	2014-02957	4N	20W	23	20	1	\$ 155	Placer		New	
242	22	429683		CD7 Placer 6	La Paz	2014-02958	4N	20W	23	20	1	\$ 155	Placer		New	
243	22	433937		Diablo Placer 1	La Paz	2015-03207	4N	20W	24	20	1	\$ 155	Placer		New	
244	22	433938		Diablo Placer 2	La Paz	2015-03208	4N	20W	24	20	1	\$ 155	Placer		New	
245	22	433939		Diablo Placer 3	La Paz	2015-03209	4N	20W	23	20	1	\$ 155	Placer		New	
246	22	433940		Diablo Placer 4	La Paz	2015-03210	4N	20W	23	20	1	\$ 155	Placer		New	
247	22	440315		Diablo Placer 5	La Paz	2016-03907	4N	20W	23	20	1	\$ 155	Placer		New	
248	22	440316		Diablo Placer 6	La Paz	2016-03908	4N	20W	23	20	1	\$ 155	Placer		New	
249	22	440317		Diablo Placer 7	La Paz	2016-03909	4N	20W	23	20	1	\$ 155	Placer		New	
250	22	440318		Diablo Placer 8	La Paz	2016-03910	4N	20W	23	10	1	\$ 155	Placer		New	
251	22	435566		Eastside Placer 1	La Paz	2015-04234	4N	20W	23	20	1	\$ 155	Placer		New	
252	22	435567		Eastside Placer 2	La Paz	2015-04235	4N	20W	23	20	1	\$ 155	Placer		New	
253	22	435568		Eastside Placer 3	La Paz	2015-04236	4N	20W	23	10	1	\$ 155	Placer		New	
254	23	326754		Keystone #1	Pinal	1922 836	5S	15E	4	20	1	\$ 155	Placer		20	
255	23	326764		Keystone #11	Pinal	1922 856	5S	15E	4	20	1	\$ 155	Placer		20	
256	23	326765		Keystone #12	Pinal	1922 858	5S	15E	4	20	1	\$ 155	Placer		20	

RECEIVED
 PHOENIX, ARIZONA
 2018 AUG 22 P 2:21
 LAND STATE OFFICE

RRPC Master Claims List as of September 1, 2018

\$ 43,865 <<Total Projected Maintenance Fee for 2018

283 \$ 155.00 <Enter Current Rate

#	Map	AMC #	Claim Name	County	Cnty Recorder Data Record/Book Page	Township	Range	Section	Total Acres	20 Acre Segments	Maint. Fee	Lode /Placer	PNF Lands	Original 2012 Acres	Comments
257	23	326757	Keystone #4	Pinal	1922 842	5S	15E	4	20	1	\$ 155	Placer		20	
258	23	326758	Keystone #5	Pinal	1922 844	5S	15E	4	20	1	\$ 155	Placer		20	
259	23	326760	Keystone #7	Pinal	1922 848	5S	15E	4	20	1	\$ 155	Placer		20	
260	23	326761	Keystone #8	Pinal	1922 850	5S	15E	4	20	1	\$ 155	Placer		20	
261	23	326762	Keystone #9	Pinal	1922 852	5S	15E	4	20	1	\$ 155	Placer		20	
262	24	451088	C and S Honey Hole	Yavapai	2018-0022978	11N	1E	25	20	1	\$ 155	Placer	PNF	New	May-18
263	24	451089	Ron's Roost	Yavapai	2018-0022979	11N	1E	25	20	1	\$ 155	Placer	PNF	New	May-18
264	24	451091	Wayne's World	Yavapai	2018-0022977	11N	1E	36	20	1	\$ 155	Placer	PNF	New	May-18
265	26	429669	Bumble Bee King 1	Yavapai	2014-0040521	9N	2E	5	20	1	\$ 155	Placer		New	
266	26	429670	Bumble Bee King 2	Yavapai	2014-0040522	9N	2E	5	20	1	\$ 155	Placer		New	
267	26	429671	Bumble Bee King 3	Yavapai	2014-0040523	9N	2E	5	20	1	\$ 155	Placer		New	
268	26	429672	Bumble Bee King 4	Yavapai	2014-0040524	9N	2E	5	20	1	\$ 155	Placer		New	
269	26	429673	Bumble Bee King 5	Yavapai	2014-0040525	9N	2E	5	20	1	\$ 155	Placer		New	
270	26	429674	Bumble Bee King 6	Yavapai	2014-0040526	9N	2E	5	20	1	\$ 155	Placer		New	
271	27	314304	Oro De Valenzuela	Yavapai	3436 378	11N	1E	14	20	1	\$ 155	Placer	PNF	23.42	Amended to 20 acres 08/14.
272	28	364340	Mary Francis	Yavapai	3824744 4236 718	13N	1E	29	16	1	\$ 155	Placer		16	

5,548.9 283 \$ 43,865

283 segments x \$155 = \$ 43,865

451088 OK
451089
CLASSED

Notes:

Au Sum 1 and Wolf 4 are duplicated in BLM records.
All 11 lode claims are listed as 20.66 acres, not 20 acres,
Col. J = Acreage recorded by BLM

RECEIVED
PHOENIX, ARIZONA
2018 AUG 22 P 2: 22
AZ STATE OFFICE

United States Department of the Interior
Bureau of Land Management
 DIV OF LANDS, MINRLS & ENERGY
 ONE N CENTRAL AVE
 PHOENIX, AZ 85004 -4427
 Phone: 602-417-9200

Receipt

No: 4241956

Transaction #: 4357380	
Date of Transaction: 08/22/2018	
CUSTOMER:	
ROADRUNNER PROSPECTORS CLUB INC PO BOX 56804 PHOENIX,AZ 85079-6804 US	

LINE #	QTY	DESCRIPTION	REMARKS	UNIT PRICE	TOTAL
1	1.00	LOCATABLE MINERALS / MINING CLAIMS-NOT NEW-UNADJUD,ONE AUTH NO. ONLY / MINING CLAIM MONEY RECEIVED CASES: AMC374513/\$43865.00	2019 MAINT/283	- n/a -	43865.00
TOTAL:					\$43,865.00

PAYMENT INFORMATION			
1	AMOUNT:	43865.00	POSTMARKED: N/A
	TYPE:	CHECK	RECEIVED: 08/22/2018
	CHECK NO:	9459	
	NAME:	ROADRUNNER PROSPECTORS CLUB INC PO BOX 56804 PHOENIX AZ 85079-6804 US	

REMARKS

This receipt was generated by the automated BLM Collections and Billing System and is a paper representation of a portion of the official electronic record contained therein.

95198	406356	339964	313473	102389
96051	407030	348628	314304	11413
	410363	350275	314626	126534
	411385	350903	321061	130488
	427326	356380	326311	142355
	429664	356553	326754	157621
	430534	358378	326772	170911
	430611	358379	327930	174224
	433937	358379	327930	191670
	435083	362558	328302	196365
	435561	364340	328593	235841
	437448	364688	328689	236096
	437934	364820	328742	244561
	440315	365711	329013	247112
	48976	366267	329318	251042
	62606	368415	329388	254410
	64830	371350	329800	258455
	68526	371802	331232	291104
	74734	374274	331455	300332
	76950	374511	333426	
	82212	374726	338207	
	89414			



RRPC Water Claims List as of January 1, 2017

\$ 43,24

279 \$ 155.0

#	Map	AMC #	Claim Name	County	Cnty Recorder Data Record/Book Page	Township	Range	Section	Total Acres	20 Acre Segments	Maint. Fe
1	1	374513	Caitlin Lisa	Yavapai	4452 917	12.5, 13N	1W	23,24,35,36	20.0	1	\$ 155
2	1	374512	Cole Ryan	Yavapai	2014-0056442	12.5N	1W	24	18.5	1	\$ 155
3	1	365711	Diggems Paradise	Yavapai	3864391 4269 775	12.5N	1W	26	17.1	1	\$ 155
4	1	191670	Roadrunner #1	Yavapai	1514 754	12.5N	1W	25	12.85	1	\$ 155
5	1	191671	Roadrunner #2	Yavapai	1514 756	12.5N	1W	25	20	1	\$ 155
6	1	348628	Vira Anne 1	Yavapai	2015-0008296	12.5N	1W	27	17.3	1	\$ 155
7	1	430611	Vira Anne 2	Yavapai	2014-0008298	12.5N	1W	27	16.50	1	\$ 155
8	2	328703	Ceedee #1	Yavapai	2746 703	8N	1W	5	20	1	\$ 155
9	2	328593	Ceedee #2	Yavapai	2742 961	8N	1W	5	20	1	\$ 155
10	2	328594	Ceedee #3	Yavapai	2742 963	8N	1W	5	20	1	\$ 155
11	2	328595	Ceedee #4	Yavapai	2742 965	8N	1W	5	20	1	\$ 155
12	2	328704	Ceedee #5	Yavapai	2746 705	8N	1W	5	20	1	\$ 155
13	2	328597	Ceedee #7	Yavapai	2742 969	8N	1W	4	20	1	\$ 155
14	2	328598	Ceedee #8	Yavapai	2742 971	8N	1W	4	20	1	\$ 155
15	3	374511	Carolyn D	Yavapai	4444 69	13N	3W	29	20.0	1	\$ 155
16	3	371802	Happy Times	Yavapai	4390 621	13N	3W	29, 32	20	1	\$ 155
17	3	368415	Jacks Hideaway	Yavapai	4308 863	13N	3W	29	20	1	\$ 155
18	3	366268	Renee's Best Chance	Yavapai	4281 507	13N	3W	32	20	1	\$ 155
19	3	371803	Saddle Tramps	Yavapai	4390 622	13N	3W	29	20	1	\$ 155
20	3	366270	Stuck Duck	Yavapai	4281 506	13N	3W	32	20	1	\$ 155
21	3	371350	Wilgers Wish	Yavapai	4372 442	13N	3W	32	20	1	\$ 155
22	4	96051	JDR #1	Yavapai	1267 825	12.5N	2W	21	20	1	\$ 155
23	4	96052	JDR #2	Yavapai	1267 827	12.5N	2W	21	20	1	\$ 155
24	4	96053	JDR #3	Yavapai	1267 829	12.5N/13N	2W/2W	21/33	20	1	\$ 155
25	5	328705	Genes Dream	Yavapai	2746 707	9.5N	2E	20, 21	20	1	\$ 155
26	5	362558	Holly Marie	Yavapai	3769442 4190 312	9.5N	2E	20, 21	11.45	1	\$ 155
27	5	429703	Janet Lynn 2-1	Yavapai	2014-0040485	10N	1E	12	20	1	\$ 155
28	5	435087	Janet Lynn 2-2	Yavapai	2015-0052258	10N	1E	12, 13	15	1	\$ 155
29	5	435088	Janet Lynn 2-3	Yavapai	2015-0052259	10N	1E	12, 13	15	1	\$ 155
30	5	435569	Laura Kay 1-1	Yavapai	2015-0055540	10N	1E	12	20	1	\$ 155
31	5	435570	Laura Kay 1-2	Yavapai	2015-0055541	10N	1E	12	20	1	\$ 155
32	5	435571	Laura Kay 1-3	Yavapai	2015-0055542	10N	1E	12	20	1	\$ 155
33	5	126538	Mandala 10	Yavapai	1371 343	10N	2E	31	20	1	\$ 155
34	5	129334	Mandala 12	Yavapai	1376 706	10N	2E	30	20	1	\$ 155
35	5	157621	Mandala 14	Yavapai	1437 981	10N	2E	30	20	1	\$ 155
36	5	102389	Mandala 2 & 3	Yavapai	1293 289	10N	2E	30	20	1	\$ 155
37	5	126535	Mandala 7	Yavapai	1371 337	10N	2E	30	20	1	\$ 155
38	5	126536	Mandala 8	Yavapai	1371 339	10N	2E	30	20	1	\$ 155
39	5	126537	Mandala 9	Yavapai	1371 341	10N	2E	30	20	1	\$ 155
40	5	170911	Wednesday Hope #1	Yavapai	1467 691	10N	2E	31	20	1	\$ 155
41	5	11413	Wednesday Hope #4	Yavapai	1015 726, 1799 33, 1569 374	9.5N/10N	2E/2E	20/32	20	1	\$ 155
42	6	329388	Bad Luck	Yavapai	2780 912	12N	1W	14, 23	20	1	\$ 155
43	6	235841	Betty #4	Yavapai	1713 778	12N	1W	14	20	1	\$ 155
44	6	235842	Betty #5	Yavapai	1713 780	12N	1W	14	20	1	\$ 155
45	6	174224	Big Rock #1	Yavapai	1469 76	12N	1W	10, 11	20	1	\$ 155
46	6	174225	Big Rock #2	Yavapai	1469 78	12N	1W	10	20	1	\$ 155
47	6	236096	Gary's Place #1A	Yavapai	1714 193	12N	1W	14	20	1	\$ 155
48	6	329390	Good Luck	Yavapai	2780 916	12N	1W	23, 24	20	1	\$ 155
49	6	329391	Great Luck	Yavapai	2780 918	12N	1W	24	20	1	\$ 155
50	6	329389	No Luck	Yavapai	2780 914	12N	1W	23	20	1	\$ 155
51	6	364821	Ray's Right Place	Yavapai	3837647 4247 553	12N	1W	24	17.0	1	\$ 155
52	7	366267	Cobi's Gold	Yavapai	4281 505	11.5N	1E	19	20	1	\$ 155
53	7	427326	Rexs' Place	Yavapai	4914 661	11.5N	1E	30	20	1	\$ 155
54	7	366269	Rough Road	Yavapai	4281 503	11.5N	1E	30	20	1	\$ 155
55	7	366271	Tegan's Bank	Yavapai	4281 504	11.5N	1E	30	20	1	\$ 155
56	7	89420	Wolf #1	Yavapai	0961 673, 90 203541	11.5N	1E	31	20	1	\$ 155
57	7	89421	Wolf #2	Yavapai	0961 674, 2207 41	11.5N	1E	31	20	1	\$ 155
58	7	89422	Wolf #3	Yavapai	0961 675, 2207 41	11.5N	1E	31	20	1	\$ 155
59	7	89423	Wolf #4	Yavapai	0961 676, 2207 41	11.5N/11N	1E/1E	31/6	20	1	\$ 155
60	7	300332	Wolf #5	Yavapai	2208 526	11.5N	1E	31	20	1	\$ 155
61	7	300333	Wolf #6	Yavapai	2208 524	11N	1E	5, 6	20	1	\$ 155
62	8	82213	Bean Bag #1	Yavapai	0965 338, 1252 276	12N	1W	28	20	1	\$ 155
63	8	435561	Bean Bag 2-1	Yavapai	2015-0055543	10N	2E	30	20	1	\$ 155
64	8	435562	Bean Bag 2-2	Yavapai	2015-0055544	10N	2E	30	20	1	\$ 155
65	8	328605	Burro #1	Yavapai	2742 987	12N	1W	33	20	1	\$ 155
66	8	328606	Burro #2	Yavapai	2742 985	11N	1W	4	20	1	\$ 155
67	8	142356	Donkey Mine #4	Yavapai	1422 292	12N	1W	33	20	1	\$ 155
68	8	437451	Goodwin 1-1	Yavapai	2016-0019094	12N	1W	28, 33	20	1	\$ 155
69	8	437452	Goodwin 1-2	Yavapai	2016-0019093	12N	1W	33	20	1	\$ 155
70	8	329318	Mercer's Place	Yavapai	2777 216, 3288 700	11N	1W	4	20	1	\$ 155
71	8	76951	Merciful Heavens #2	Yavapai	1329 344	12N/11N	1W/1W	33/4	20	1	\$ 155
72	8	313473	Patriot 1	Yavapai	2347 704	11N	1W	4	20	1	\$ 155

#	Map	AMC #	Claim Name	County	Cnty Recorder Data Record/Book Page	Township	Range	Section	Total Acres	20 Acre Segments	Maint. Fee
73	8	313474	Patriot 2	Yavapai	2347 706	11N	1W	3, 4	20	1	\$ 155
74	8	313475	Patriot 3	Yavapai	2347 708	11N	1W	3	20	1	\$ 155
75	8	313476	Patriot 4	Yavapai	2347 710	11N	1W	3	20	1	\$ 155
76	8	313477	Patriot 5	Yavapai	2347 712	11N	1W	3	20	1	\$ 155
77	8	130489	Protecto 2	Yavapai	1381 826	12N	1W	33	20	1	\$ 155
78	9	329394	Bonny	Yavapai	2780 924	12N	1W	30	20	1	\$ 155
79	9	331455	Chris #1	Yavapai	2919 631	12N	2W	36	20.0	1	\$ 155
80	9	329392	Clinton	Yavapai	2780 920	12N/12N	1W/2W	30/25	20	1	\$ 155
81	9	329393	Clyde	Yavapai	2780 922	12N/12N	1W/2W	30/25	20	1	\$ 155
82	9	356382	Ducbill #1	Yavapai	27429 1402 63	12N	1W	17	20	1	\$ 155
83	9	356383	Ducbill #2	Yavapai	27430 1402 65	12N	1W	17	20	1	\$ 155
84	9	95198	Gold Palace I	Yavapai	1256 447	12N	1W	19	20	1	\$ 155
85	9	95199	Gold Palace II	Yavapai	1256 450	12N	1W	19	20	1	\$ 155
86	9	95200	Gold Palace III	Yavapai	1256 453	12N	1W	19	20	1	\$ 155
87	9	95201	Gold Palace IV	Yavapai	1256 456	12N	1W	19	20	1	\$ 155
88	9	95202	Gold Palace V	Yavapai	1256 459	12N	1W	19	20	1	\$ 155
89	9	95203	Gold Palace VI	Yavapai	1256 462	12N	1W	19	20	1	\$ 155
90	9	95204	Gold Palace VII	Yavapai	1256 465	12N	1W	19	20	1	\$ 155
91	9	95205	Gold Palace VIII	Yavapai	1256 468	12N	1W	30	20	1	\$ 155
92	9	358378	Hidden Treasure	Yavapai	3633816 4076 796	12N/12N	1W/2W	30,31/25,36	20	1	\$ 155
93	10	358379	Aquarius Ext. West #1	Yavapai	3633817 4076 797	10N	2E	18	20	1	\$ 155
94	10	358380	Aquarius Ext. West #2	Yavapai	3633818 4076 798	10N	2E	18	20	1	\$ 155
95	10	358381	Aquarius Ext. West #3	Yavapai	3633819 4076 799	10N	2E	18	20	1	\$ 155
96	10	358382	Aquarius Ext. West #4	Yavapai	3633820 4076 800	10N	2E	18	20	1	\$ 155
97	10	48976	Aquarius #1	Yavapai	0801 192 ***	10N	2E	7	20	1	\$ 155
98	10	62606	Aquarius #2	Yavapai	1001 437	10N	2E	7	20	1	\$ 155
99	10	48977	Aquarius #3	Yavapai	0801 194 ***	10N	2E	7, 18	20	1	\$ 155
100	10	435083	Aquarius Extension 1	Yavapai	2015-0052260	10N	2E	18	20	1	\$ 155
101	10	435084	Aquarius Extension 2	Yavapai	2015-0052261	10N	2E	18	20	1	\$ 155
102	10	435085	Aquarius Extension 3	Yavapai	2015-0052262	10N	2E	18	20	1	\$ 155
103	10	435086	Aquarius Extension 4	Yavapai	2015-0052263	10N	2E	18	20	1	\$ 155
104	11	254412	Hinny	Yavapai	4069 601, 1341 96, 1807 656	11N	1E	34	16.22	1	\$ 155
105	11	254410	Jackass	Yavapai	4069 605	11N	1E	34, 35	19.97	1	\$ 155
106	11	254411	Jenney	Yavapai	4069 602	11N	1E	34	20	1	\$ 155
107	11	328742	Red Bird #11	Yavapai	2754 072	10N	1E	1	40	2	\$ 310
108	11	74736	Sharon Lee #3	Yavapai	0912 399	10N	1E	2	20	1	\$ 155
109	11	429736	Sharon Lee 1-1	Yavapai	2014-0040492	11N	1E	35, 36	20	1	\$ 155
110	11	429737	Sharon Lee 1-2	Yavapai	2014-0040493	11N	1E	35, 36	20	1	\$ 155
111	11	429738	Sharon Lee 1-3	Yavapai	2014-0040494	11N	1E	35, 36	20	1	\$ 155
112	11	429739	Sharon Lee 1-4	Yavapai	2014-0040495	11N	1E	35, 36	20	1	\$ 155
113	11	429740	Sharon Lee 2-1	Yavapai	2014-0040496	11N	1E	35	20	1	\$ 155
114	11	429741	Sharon Lee 2-2	Yavapai	2014-0040497	11N	1E	35	20	1	\$ 155
115	11	429742	Sharon Lee 2-3	Yavapai	2014-0040498	11N	1E	35	20	1	\$ 155
116	11	429743	Sharon Lee 4-1	Yavapai	2014-0040499	10N	1E	1, 2	20	1	\$ 155
117	11	429744	Sharon Lee 4-2	Yavapai	2014-0040500	10N	1E	1, 2	20	1	\$ 155
118	11	429745	Sharon Lee 4-3	Yavapai	2014-0040501	10N	1E	1, 2	20	1	\$ 155
119	11	429746	Sharon Lee 4-4	Yavapai	2014-0040502	10N	1E	1, 2	20	1	\$ 155
120	11	429747	Sharon Lee 4-5	Yavapai	2014-0040503	10N	1E	1, 2	20	1	\$ 155
121	11	429748	Sharon Lee 4-6	Yavapai	2014-0040504	10N	1E	1, 2	20	1	\$ 155
122	12	326313	Carrie #3	Maricopa	93 0174160	7N	3W	30	20	1	\$ 155
123	12	326314	Carrie #4	Maricopa	93 0174159	7N	3W	30	20	1	\$ 155
124	12	437934	Carrie 1-1	Maricopa	2016-0242927	7N	3W	31	20	1	\$ 155
125	12	437449	Carrie 1-2	Maricopa	2016-0222160	7N	3W	31	20	1	\$ 155
126	12	326312	Carrie 2-1	Maricopa	2016-0222161	7N	3W	31	20	1	\$ 155
127	12	437450	Carrie 2-2	Maricopa	2016-0222162	7N	3W	31	20	1	\$ 155
128	12	291104	Cas #2	Maricopa	92 0366284, 88 598383	7N	3W	29	20	1	\$ 155
129	12	410363	Cass # 10	Maricopa	11 0735632	7N	3W	29	20	1	\$ 155
130	12	328698	Cass No. 4	Maricopa	93 0885578	7N	3W	29	20	1	\$ 155
131	12	328699	Cass No. 5	Maricopa	93 0885577	7N	3W	29	20	1	\$ 155
132	12	328700	Cass No. 6	Maricopa	93 0885576	7N	3W	29	20	1	\$ 155
133	12	328701	Cass No. 7	Maricopa	93 0885575	7N	3W	29	20	1	\$ 155
134	12	328702	Cass No. 8	Maricopa	93 0885574	7N	3W	29	20	1	\$ 155
135	12	406356	Cass No. 9	Maricopa	11 0623988	7N	3W	29	20	1	\$ 155
136	12	374275	Charles' Dream	Maricopa	06 1491112	7N	3W	20	20	1	\$ 155
137	12	329800	Gypsy Moth 1	Maricopa	94 0218517	7N	3W	21	20	1	\$ 155
138	12	329801	Gypsy Moth 2	Maricopa	94 0218518	7N	3W	21	20	1	\$ 155
139	12	326325	Jake #3	Maricopa	93 0174145	7N	3W	29	20	1	\$ 155
140	12	429695	Jake 1-1	Maricopa	2014-0584266	7N	3W	29	20	1	\$ 155
141	12	429696	Jake 1-2	Maricopa	2014-0584267	7N	3W	29	20	1	\$ 155
142	12	429697	Jake 1-3	Maricopa	2014-0584268	7N	3W	29	20	1	\$ 155
143	12	429698	Jake 1-4	Maricopa	2014-0584269	7N	3W	29	20	1	\$ 155
144	12	429699	Jake 2-1	Maricopa	2014-0584270	7N	3W	29	20	1	\$ 155

PHOTONIX ADVERTISING
 2017 AUG 16 P12:46
 FOLIO

RRPC —ter Claims List as of January 1, 2017

279 \$ 43,24
\$ 155.0

#	Map	AMC #	Claim Name	County	Cnty Recorder Data Record/Book Page	Township	Range	Section	Total Acres	20 Acre Segments	Maint. Fc
145	12	429700	Jake 2-2	Maricopa	2014-0584271	7N	3W	29	20	1	\$ 15
146	12	429701	Jake 2-3	Maricopa	2014-0584272	7N	3W	29	20	1	\$ 15
147	12	429702	Jake 2-4	Maricopa	2014-0584273	7N	3W	29	20	1	\$ 15
148	12	333426	La Siesta #1	Maricopa	95 0185054	7N	3W	30	20	1	\$ 15
149	12	333427	La Siesta #3	Maricopa	95 0185055	7N	3W	30	20	1	\$ 15
150	12	374274	Lori's Place	Maricopa	06 1491113	7N	3W	20	20	1	\$ 15
151	12	326319	Pat	Maricopa	93 0174152	7N	3W	31	20	1	\$ 15
152	12	326316	Pennyweight #2	Maricopa	93 0174156	7N	3W	29	20	1	\$ 15
153	12	326315	Pennyweight 1-1	Maricopa	2016-0222163	7N	3W	29	20	1	\$ 15
154	12	437453	Pennyweight 1-2	Maricopa	2016-0222164	7N	3W	29	20	1	\$ 15
155	12	326327	Pilgrim #1	Maricopa	93 0174153	7N	3W	31	20	1	\$ 15
156	12	429724	Randy B 1	Maricopa	2014-0584262	7N	3W	30	20	1	\$ 15
157	12	429725	Randy B 2	Maricopa	2014-0584263	7N	3W	30	20	1	\$ 15
158	12	429726	Randy B 3	Maricopa	2014-0584264	7N	3W	30	20	1	\$ 15
159	12	429727	Randy B 4	Maricopa	2014-0584265	7N	3W	30	20	1	\$ 15
160	12	326772	Range Bull # 1	Maricopa	93 0362063	7N	3W	21	20	1	\$ 15
161	12	247112	Sando	Maricopa	85 0559653	7N	3W	28	20	1	\$ 15
162	13	350275	Gold Bug	Maricopa	98 0535738	6N	6W	26	20	1	\$ 15
163	13	350276	Gold Master	Maricopa	98 0535739	6N	6W	26	20	1	\$ 15
164	13	350277	Lobo	Maricopa	98 0535740	6N	6W	26	20	1	\$ 15
165	13	350278	Mine Lab	Maricopa	98 0535741	6N	6W	26	20	1	\$ 15
166	13	331233	Red Basin #1	Maricopa	14 0184527	6N	6W	26	145.45	8	\$ 1,24
167	13	350279	Webster Mine	Maricopa	98 0535742	6N	6W	26	20	1	\$ 15
168	13	350280	Whistler	Maricopa	98 0535743	6N	6W	26	20	1	\$ 15
169	13	350281	Wickenburg	Maricopa	98 0535744	6N	6W	26	20	1	\$ 15
170	14	321061	Lefty #2	Yavapai	2479 560	8N	1E	30	20	1	\$ 15
171	14	314631	RR-Humbug #3	Yavapai	2360 845	8N	1E	29, 30	20	1	\$ 15
172	14	429728	RR-Humbug 1-1	Yavapai	2014-0040505	8N	1E	31	20	1	\$ 15
173	14	429729	RR-Humbug 1-2	Yavapai	2014-0040506	8N	1E	31	20	1	\$ 15
174	14	429730	RR-Humbug 1-3	Yavapai	2014-0040507	8N	1E	31	20	1	\$ 15
175	14	429731	RR-Humbug 1-4	Yavapai	2014-0040508	8N	1E	31	20	1	\$ 15
176	14	429732	RR-Humbug 1-5	Yavapai	2014-0040509	8N	1E	31	20	1	\$ 15
177	14	429733	RR-Humbug 1-6	Yavapai	2014-0040510	8N	1E	31	20	1	\$ 15
178	14	429734	RR-Humbug 2-1	Yavapai	2014-0040511	8N	1E	31	20	1	\$ 15
179	14	429735	RR-Humbug 2-2	Yavapai	2014-0040512	8N	1E	31	20	1	\$ 15
180	15	244561	Gold Dust #2	Yavapai	1781 510	11N	3E	30	6.88	1	\$ 15
181	15	196365	Turkey Buzzard #1	Yavapai	1529 712	11N	3E	30	13.77	1	\$ 15
182	15	258456	Turkey Buzzard #2	Yavapai	1838 872	11N	3E	30	20	1	\$ 15
183	15	258457	Turkey Buzzard #3	Yavapai	1838 874	11N	3E	30	20	1	\$ 15
184	15	258458	Turkey Buzzard #4	Yavapai	1838 876	11N	3E	30	20	1	\$ 15
185	15	258455	Turkey Buzzard Ext.	Yavapai	1838 870	11N	3E	30	10	1	\$ 15
186	16	430534	Lucky Eight	Maricopa	2015-0077601	7N	5W	3	20	1	\$ 155
187	16	430535	Lucky Nine	Maricopa	2015-0077602	7N	5W	3	20	1	\$ 155
188	16	411385	Lucky Seven	Maricopa	2015-0047844	7N	5W	3	20	1	\$ 155
189	17	407030	Carols Corner	Maricopa	11 0623989	7N	3W	18	20	1	\$ 155
190	17	410364	Golden Sands	Maricopa	11 073563	7N	3W	11	20	1	\$ 155
191	17	429716	Ocotillo 1-1	Maricopa	2014-0584274	7N	3W	17, 20	20	1	\$ 155
192	17	429717	Ocotillo 1-2	Maricopa	2014-0584275	7N	3W	17, 20	20	1	\$ 155
193	17	429718	Ocotillo 1-3	Maricopa	2014-0584276	7N	3W	17, 20	20	1	\$ 155
194	17	429719	Ocotillo 1-4	Maricopa	2014-0584277	7N	3W	17, 20	20	1	\$ 155
195	17	429720	Ocotillo 2-1	Maricopa	2014-0584278	7N	3W	17, 18	20	1	\$ 155
196	17	429721	Ocotillo 2-2	Maricopa	2014-0584279	7N	3W	17, 18	20	1	\$ 155
197	17	429722	Ocotillo 2-3	Maricopa	2014-0584280	7N	3W	17, 18	20	1	\$ 155
198	17	429723	Ocotillo 2-4	Maricopa	2014-0584281	7N	3W	17, 18	20	1	\$ 155
199	17	327930	Red Bird # 7	Maricopa	93 0897433	7N	3W	17	20	1	\$ 155
200	17	327931	Red Bird # 8	Maricopa	93 0897432	7N	3W	20	20	1	\$ 155
201	17	328302	Red Bird # 9	Maricopa	93 0897431	7N	3W	17	20	1	\$ 155
202	17	374726	Roslyn's Roost	Maricopa	06 1445012	7N	3W	17	20	1	\$ 155
203	19	326322	Double R	Maricopa	12 0735517	6N	4W	12	80	4	\$ 620
204	19	329020	RR #1	Maricopa	94 0021782	6N	4W	1	20	1	\$ 155
205	19	329021	RR #2	Maricopa	94 0021783	6N	4W	1	20	1	\$ 155
206	19	329022	RR #3	Maricopa	94 0021784	6N	4W	1	20	1	\$ 155
207	19	329023	RR #4	Maricopa	94 0021785	6N	4W	1	20	1	\$ 155
208	19	339964	RR #5	Maricopa	96 0488373	6N	4W	1	20	1	\$ 155
209	19	339965	RR #6	Maricopa	96 0488374	6N	4W	1	20	1	\$ 155
210	19	364688	RR #7	Maricopa	05 0477984	6N	4W	1	20	1	\$ 155
211	19	364689	RR #8	Maricopa	05 0477985	6N	4W	1	20	1	\$ 155
212	19	338207	Seven Grand	Maricopa	98 0139764	7N	4W	25	20	1	\$ 155
213	20	356553	Au Sum 1	Yavapai	2016-0019091	10N	2E	29,32	20	1	\$ 155
214	20	437448	Au Sum 2	Yavapai	2016-0019092	10N	2E	28,33	20	1	\$ 155
215	21	64830	Catclaw	Yavapai	0912 239	9N	4W	6	20	1	\$ 155
216	21	350910	Devils Nest AU 12	Yavapai	3620 62	9N	4W	6	20	1	\$ 155

#	Map	AMC #	Claim Name	County	Cnty Recorder Data Record/Book Page	Township	Range	Section	Total Acres	20 Acre Segments	Maint. Fe
217	21	350907	Devils Nest AU 9	Yavapai	3620 60	9N	4W	6	20	1	\$ 155
218	21	251044	Faith #3	Yavapai	1812 836	9N	5W	13	20	1	\$ 155
219	21	350905	King Duck II	Yavapai	4247 552	10N/9N	4W/4W	31/6	20	1	\$ 155
220	21	429708	Leave No Holes 1	Yavapai	2014-0040513	9N	5W	12	20	1	\$ 155
221	21	429709	Leave No Holes 2	Yavapai	2014-0040514	9N	5W	12	20	1	\$ 155
222	21	429710	Leave No Holes 3	Yavapai	2014-0040515	9N	5W	12	20	1	\$ 155
223	21	429711	Leave No Holes 4	Yavapai	2014-0040516	9N	5W	12	20	1	\$ 155
224	21	429712	Leave No Holes 5	Yavapai	2014-0040517	9N	5W	12	20	1	\$ 155
225	21	429713	Leave No Holes 6	Yavapai	2014-0040518	9N	5W	12	20	1	\$ 155
226	21	429714	Leave No Holes 7	Yavapai	2014-0040519	9N	5W	12	20	1	\$ 155
227	21	429715	Leave No Holes 8	Yavapai	2014-0040520	9N	5W	12	20	1	\$ 155
228	21	350906	Little Terry	Yavapai	4247 551	9N	4W	6	20	1	\$ 155
229	21	251047	Lords Blessing	Yavapai	1803 415	9N	5W	13	20	1	\$ 155
230	21	68531	Thomason	Yavapai	0121 511	9N	4W	7	20	1	\$ 155
231	22	429675	C-6 Placer 1	La Paz	2014-02950	4N	20W	23	20	1	\$ 155
232	22	429676	C-6 Placer 2	La Paz	2014-02951	4N	20W	23	20	1	\$ 155
233	22	429677	C-6 Placer 3	La Paz	2014-02952	4N	20W	23	20	1	\$ 155
234	22	429678	CD7 Placer 1	La Paz	2014-02953	4N	20W	15	20	1	\$ 155
235	22	429679	CD7 Placer 2	La Paz	2014-02954	4N	20W	15	20	1	\$ 155
236	22	429680	CD7 Placer 3	La Paz	2014-02955	4N	20W	15	20	1	\$ 155
237	22	429681	CD7 Placer 4	La Paz	2014-02956	4N	20W	14	20	1	\$ 155
238	22	429682	CD7 Placer 5	La Paz	2014-02957	4N	20W	23	20	1	\$ 155
239	22	429683	CD7 Placer 6	La Paz	2014-02958	4N	20W	23	20	1	\$ 155
240	22	429691	D6 Placer 1	La Paz	2014-02946	4N	20W	26	20	1	\$ 155
241	22	429692	D6 Placer 2	La Paz	2014-02947	4N	20W	26	20	1	\$ 155
242	22	433937	Diablo Placer 1	La Paz	2015-03207	4N	20W	24	20	1	\$ 155
243	22	433938	Diablo Placer 2	La Paz	2015-03208	4N	20W	24	20	1	\$ 155
244	22	433939	Diablo Placer 3	La Paz	2015-03209	4N	20W	23	20	1	\$ 155
245	22	433940	Diablo Placer 4	La Paz	2015-03210	4N	20W	23	20	1	\$ 155
246	22	440315	Diablo Placer 5	La Paz	2016-03907	4N	20W	23	20	1	\$ 155
247	22	440316	Diablo Placer 6	La Paz	2016-03908	4N	20W	23	20	1	\$ 155
248	22	440317	Diablo Placer 7	La Paz	2016-03909	4N	20W	23	20	1	\$ 155
249	22	440318	Diablo Placer 8	La Paz	2016-03910	4N	20W	23	10	1	\$ 155
250	22	435566	Eastside Placer 1	La Paz	2015-04234	4N	20W	23	20	1	\$ 155
251	22	435567	Eastside Placer 2	La Paz	2015-04236	4N	20W	23	20	1	\$ 155
252	22	435568	Eastside Placer 3	La Paz	2015-04235	4N	20W	23	10	1	\$ 155
253	23	326754	Keystone #1	Pinal	1922 836	5S	15E	4	20	1	\$ 155
254	23	326764	Keystone #11	Pinal	1922 856	5S	15E	4	20	1	\$ 155
255	23	326765	Keystone #12	Pinal	1922 858	5S	15E	4	20	1	\$ 155
256	23	326757	Keystone #4	Pinal	1922 842	5S	15E	4	20	1	\$ 155
257	23	326758	Keystone #5	Pinal	1922 844	5S	15E	4	20	1	\$ 155
258	23	326760	Keystone #7	Pinal	1922 848	5S	15E	4	20	1	\$ 155
259	23	326761	Keystone #8	Pinal	1922 850	5S	15E	4	20	1	\$ 155
260	23	326762	Keystone #9	Pinal	1922 852	5S	15E	4	20	1	\$ 155
261	26	429669	Bumble Bee King 1	Yavapai	2014-0040521	9N	2E	5	20	1	\$ 155
262	26	429670	Bumble Bee King 2	Yavapai	2014-0040522	9N	2E	5	20	1	\$ 155
263	26	429671	Bumble Bee King 3	Yavapai	2014-0040523	9N	2E	5	20	1	\$ 155
264	26	429672	Bumble Bee King 4	Yavapai	2014-0040524	9N	2E	5	20	1	\$ 155
265	26	429673	Bumble Bee King 5	Yavapai	2014-0040525	9N	2E	5	20	1	\$ 155
266	26	429674	Bumble Bee King 6	Yavapai	2014-0040526	9N	2E	5	20	1	\$ 155
267	27	314304	Oro De Valenzuela	Yavapai	3436 378	11N	1E	14	20	1	\$ 155
268	28	364340	Mary Francis	Yavapai	3824744 4236 718	13N	1E	29	16	1	\$ 155

5,468.9 279 \$ 43,245

279 segments x \$155 = \$ 43,245

Bureau of Land Management

PHOENIX, ARIZONA

2017 AUG 16 P 12:46

RECEIVED
BLM STATE OFFICE

268/30 R. 3940163

Maint. fee

United States Department of the Interior
Bureau of Land Management
 DIV OF LANDS, MINRLS & ENERGY
 ONE N CENTRAL AVE
 PHOENIX, AZ 85004 -4427
 Phone: 602-417-9200

Receipt

No: 3940163

Transaction #: 4049817	
Date of Transaction: 08/16/2017	
CUSTOMER:	
ROADRUNNER PROSPECTORS CLUB INC PO BOX 56804 PHOENIX, AZ 85079-6804 US	

LINE #	QTY	DESCRIPTION	REMARKS	UNIT PRICE	TOTAL
1	1.00	LOCATABLE MINERALS / MINING CLAIMS- NOT NEW-UNADJUD, ONE AUTH NO. ONLY / MINING CLAIM MONEY RECEIVED CASES: AMC374513/\$43245.00	2018 MAINT (268)	- n/a -	43245.00
TOTAL:					\$43,245.00

PAYMENT INFORMATION			
1	AMOUNT:	43245.00	POSTMARKED: N/A
	TYPE:	CHECK	RECEIVED: 08/16/2017
	CHECK NO:	9257	
	NAME:	ROADRUNNER PROSPECTORS CLUB INC PO BOX 56804 PHOENIX AZ 85079-6804 US	

REMARKS

This receipt was generated by the automated BLM Collections and Billing System and is a paper representation of a portion of the official electronic record contained therein.

11413 102389 247112 328593
 48 126534 251042 328689
 62606 129334 254410 328742
 64830 130488 258455 329013
 68526 142355 291104 329318
 74734 157621 300332 329388
 76950 170911 313473 329800
 82212 174224 314626 331232
 89414 191670 321061 331455
 95198 196365 326311 333426
 96051 235841 326754 338207
 236096 326772 339964
 244561 327930 348628
 328302 350275
 350903

MAINTENANCE FEE PAYMENT

Claimant Name: Roadrunner Prospectors' Club
 Address: PO Box 56804
 City: Phoenix State: AZ Zip: 85079
 Telephone: 602 274-2521
 E-mail address: rrpc-office@roadrunnergold.com
 Signature: _____

Check here if this is a change of address.

BLM
Date
Stamp

2016 AUG 10 P 1:19

PHOENIX, ARIZONA

RECEIVED
BLM AZ STATE OFFICE

356380
356553
358378
358379
362558
364340
364688
364820
365711
366267
368415
371350
371802
374274
374511
374726
406356
407030
410363
411385
427326
429664
430534
430611
433937
435083
435561
437448
437934

LINE NO.	AMC NUMBER	CLAIM/SITE NAME	COUNTY RECORDER DATA (If available)	TWP	RNG	SEC
1						
2						
3						
4						
5		(SEE ATTACHED)				
6						
7						
8						
9						
10						

List additional claims on Form MCF114.

20-ac No. of Claims*: 267 x \$155 = \$41385.00
 segments = 278
 Check No: 9073 Init. ER
 Receipt No.: 3625476
 For BLM Use Only

Bureau of Land Management
 Arizona State Office
www.blm.gov/az/

* \$155 per lode mining claim, mill site, or tunnel site; and \$155 for each 20 acres or portion thereof for each placer mining claim.

Form: MCF112
 Revised July 2014

ENTERED
 AUG 12 2016
 BY: JD

This form is available from the Arizona Geological Survey and may be reproduced.

RRPC Master List as of August, 2016

278 \$ 43,090
\$ 155.00

Seq. #	AMC #	Claim Name	County	Cnty Recorder Data Record/Book Page	Township	Range	Section	Total Acres	20 Acre Segments	Maint. Fee
1	11413	Wednesday Hope #4	Yavapai	1015 726, 1799 33, 1569 374	9.5N/10N	2E/2E	20/32	20	1	\$ 155
2	48976	Aquarius #1	Yavapai	0801 192 ***	10N	2E	7	20	1	\$ 155
3	48977	Aquarius #3	Yavapai	0801 194 ***	10N	2E	7, 18	20	1	\$ 155
4	62606	Aquarius #2	Yavapai	1001 437	10N	2E	7	20	1	\$ 155
5	64830	Catclaw	Yavapai	0912 239	9N	4W	6	20	1	\$ 155
6	68531	Thomason	Yavapai	0121 511	9N	4W	7	20	1	\$ 155
7	74736	Sharon Lee #3	Yavapai	0912 399	10N	1E	2	20	1	\$ 155
8	76951	Merciful Heavens #2	Yavapai	1329 344	12N/11N	1W/1W	33/4	20	1	\$ 155
9	82213	Bean Bag #1	Yavapai	0965 338, 1252 276	12N	1W	28	20	1	\$ 155
10	89420	Wolf #1	Yavapai	0961 673, 90 203541	11.5N	1E	31	20	1	\$ 155
11	89421	Wolf #2	Yavapai	0961 674, 2207 41	11.5N	1E	31	20	1	\$ 155
12	89422	Wolf #3	Yavapai	0961 675, 2207 41	11.5N	1E	31	20	1	\$ 155
13	89423	Wolf #4	Yavapai	0961 676, 2207 41	11.5N/11N	1E/1E	31/6	20	1	\$ 155
14	95198	Gold Palace I	Yavapai	1256 447	12N	1W	19	20	1	\$ 155
15	95199	Gold Palace II	Yavapai	1256 450	12N	1W	19	20	1	\$ 155
16	95200	Gold Palace III	Yavapai	1256 453	12N	1W	19	20	1	\$ 155
17	95201	Gold Palace IV	Yavapai	1256 456	12N	1W	19	20	1	\$ 155
18	95202	Gold Palace V	Yavapai	1256 459	12N	1W	19	20	1	\$ 155
19	95203	Gold Palace VI	Yavapai	1256 462	12N	1W	19	20	1	\$ 155
20	95204	Gold Palace VII	Yavapai	1256 465	12N	1W	19	20	1	\$ 155
21	95205	Gold Palace VIII	Yavapai	1256 468	12N	1W	30	20	1	\$ 155
22	96051	JDR #1	Yavapai	1267 825	12.5N	2W	21	20	1	\$ 155
23	96052	JDR #2	Yavapai	1267 827	12.5N	2W	21	20	1	\$ 155
24	96053	JDR #3	Yavapai	1267 829	12.5N/13N	2W/2W	21/33	20	1	\$ 155
25	102389	Mandala 2 & 3	Yavapai	1293 289	10N	2E	30	20	1	\$ 155
26	126535	Mandala 7	Yavapai	1371 337	10N	2E	30	20	1	\$ 155
27	126536	Mandala 8	Yavapai	1371 339	10N	2E	30	20	1	\$ 155
28	126537	Mandala 9	Yavapai	1371 341	10N	2E	30	20	1	\$ 155
29	126538	Mandala 10	Yavapai	1371 343	10N	2E	31	20	1	\$ 155
30	129334	Mandala 12	Yavapai	1376 706	10N	2E	30	20	1	\$ 155
31	130489	Protecto 2	Yavapai	1381 826	12N	1W	33	20	1	\$ 155
32	142356	Donkey Mine #4	Yavapai	1422 292	12N	1W	33	20	1	\$ 155
33	157621	Mandala 14	Yavapai	1437 981	10N	2E	30	20	1	\$ 155
34	170911	Wednesday Hope #1	Yavapai	1467 691	10N	2E	31	20	1	\$ 155
35	174224	Big Rock #1	Yavapai	1469 76	12N	1W	10, 11	20	1	\$ 155
36	174225	Big Rock #2	Yavapai	1469 78	12N	1W	10	20	1	\$ 155
37	191670	Roadrunner #1	Yavapai	1514 754	12.5N	1W	25	12.85	1	\$ 155
38	191671	Roadrunner #2	Yavapai	1514 756	12.5N	1W	25	20	1	\$ 155
39	196365	Turkey Buzzard #1	Yavapai	1529 712	11N	3E	30	13.77	1	\$ 155
40	235841	Betty #4	Yavapai	1713 778	12N	1W	14	20	1	\$ 155
41	235842	Betty #5	Yavapai	1713 780	12N	1W	14	20	1	\$ 155
42	236096	Gary's Place #1A	Yavapai	1714 193	12N	1W	14	20	1	\$ 155
43	244561	Gold Dust #2	Yavapai	1781 510	11N	3E	30	6.88	1	\$ 155
44	247112	Sando	Maricopa	85 0559653	7N	3W	28	20	1	\$ 155
45	251044	Faith #3	Yavapai	1812 836	9N	5W	13	20	1	\$ 155
46	251047	Lords Blessing	Yavapai	1803 415	9N	5W	13	20	1	\$ 155
47	254410	Jackass	Yavapai	4069 605	11N	1E	34, 35	19.97	1	\$ 155
48	254411	Jenny	Yavapai	4069 602	11N	1E	34	20	1	\$ 155
49	254412	Hinny	Yavapai	4069 601, 1341 96, 1807 656	11N	1E	34	16.22	1	\$ 155
50	258455	Turkey Buzzard Ext.	Yavapai	1838 870	11N	3E	30	10	1	\$ 155
51	258456	Turkey Buzzard #2	Yavapai	1838 872	11N	3E	30	20	1	\$ 155
52	258457	Turkey Buzzard #3	Yavapai	1838 874	11N	3E	30	20	1	\$ 155
53	258458	Turkey Buzzard #4	Yavapai	1838 876	11N	3E	30	20	1	\$ 155
54	291104	Cas #2	Maricopa	92 0366284, 88 598383	7N	3W	29	20	1	\$ 155
55	300332	Wolf #5	Yavapai	2208 526	11.5N	1E	31	20	1	\$ 155
56	300333	Wolf #6	Yavapai	2208 524	11N	1E	5, 6	20	1	\$ 155
57	313473	Patriot 1	Yavapai	2347 704	11N	1W	4	20	1	\$ 155
58	313474	Patriot 2	Yavapai	2347 706	11N	1W	3, 4	20	1	\$ 155
59	313475	Patriot 3	Yavapai	2347 708	11N	1W	3	20	1	\$ 155
60	313476	Patriot 4	Yavapai	2347 710	11N	1W	3	20	1	\$ 155
61	313477	Patriot 5	Yavapai	2347 712	11N	1W	3	20	1	\$ 155
62	314304	Oro De Valenzuela	Yavapai	3436 378	11N	1E	14	20	1	\$ 155
63	314631	RR-Humbug #3	Yavapai	2360 845	8N	1E	29, 30	20	1	\$ 155
64	321061	Lefty #2	Yavapai	2479 560	8N	1E	29, 30	20	1	\$ 155
65	326312	Carrie 2-1	Maricopa	2016-0222161	7N	3W	31	20	1	\$ 155
66	326313	Carrie #3	Maricopa	93 0174160	7N	3W	30	20	1	\$ 155
67	326314	Carrie #4	Maricopa	93 0174159	7N	3W	29	20	1	\$ 155
68	326315	Pennyweight 1-1	Maricopa	2016-0222163	7N	3W	29	20	1	\$ 155
69	326316	Pennyweight #2	Maricopa	93 0174156	7N	3W	29	20	1	\$ 155
70	326319	Pat	Maricopa	93 0174152	7N	3W	29	20	1	\$ 155

RECEIVED
BIRMINGHAM STATE OFFICE
AUG 10 2016
PHONIX, ARIZONA

RRPC Master Claims List as of August, 2016

\$ 43,090
\$ 155.00

278

Seq. #	AMC #	Claim Name	County	Cnty Recorder Data Record/Book Page	Township	Range	Section	Total Acres	20 Acre Segments	Maint. Fee
71	326322	Double R	Maricopa	12 0735517	6N	4W	12	80	4	\$ 620
72	326325	Jake #3	Maricopa	93 0174145	7N	3W	29	20	1	\$ 155
73	326327	Pilgrim #1	Maricopa	93 0174153	7N	3W	31	20	1	\$ 155
74	326754	Keystone #1	Pinal	1922 836	5S	15E	4	20	1	\$ 155
75	326757	Keystone #4	Pinal	1922 842	5S	15E	4	20	1	\$ 155
76	326758	Keystone #5	Pinal	1922 844	5S	15E	4	20	1	\$ 155
77	326760	Keystone #7	Pinal	1922 848	5S	15E	4	20	1	\$ 155
78	326761	Keystone #8	Pinal	1922 850	5S	15E	4	20	1	\$ 155
79	326762	Keystone #9	Pinal	1922 852	5S	15E	4	20	1	\$ 155
80	326764	Keystone #11	Pinal	1922 856	5S	15E	4	20	1	\$ 155
81	326765	Keystone #12	Pinal	1922 858	5S	15E	4	20	1	\$ 155
82	326772	Range Bull # 1	Maricopa	93 0362063	7N	3W	21	20	1	\$ 155
83	327930	Red Bird # 7	Maricopa	93 0897433	7N	3W	17	20	1	\$ 155
84	327931	Red Bird # 8	Maricopa	93 0897432	7N	3W	20	20	1	\$ 155
85	328302	Red Bird # 9	Maricopa	93 0897431	7N	3W	17	20	1	\$ 155
86	328593	Ceedee #2	Yavapai	2742 961	8N	1W	5	20	1	\$ 155
87	328594	Ceedee #3	Yavapai	2742 963	8N	1W	5	20	1	\$ 155
88	328595	Ceedee #4	Yavapai	2742 965	8N	1W	5	20	1	\$ 155
89	328597	Ceedee #7	Yavapai	2742 969	8N	1W	4	20	1	\$ 155
90	328598	Ceedee #8	Yavapai	2742 971	8N	1W	4	20	1	\$ 155
91	328605	Burro #1	Yavapai	2742 987	12N	1W	33	20	1	\$ 155
92	328606	Burro #2	Yavapai	2742 985	11N	1W	4	20	1	\$ 155
93	328698	Cass No. 4	Maricopa	93 0885578	7N	3W	29	20	1	\$ 155
94	328699	Cass No. 5	Maricopa	93 0885577	7N	3W	29	20	1	\$ 155
95	328700	Cass No. 6	Maricopa	93 0885576	7N	3W	29	20	1	\$ 155
96	328701	Cass No. 7	Maricopa	93 0885575	7N	3W	29	20	1	\$ 155
97	328702	Cass No. 8	Maricopa	93 0885574	7N	3W	29	20	1	\$ 155
98	328703	Ceedee #1	Yavapai	2746 703	8N	1W	5	20	1	\$ 155
99	328704	Ceedee #5	Yavapai	2746 705	8N	1W	5	20	1	\$ 155
100	328705	Genes Dream	Yavapai	2746 707	9.5N	2E	20, 21	20	1	\$ 155
101	328742	Red Bird #11	Yavapai	2754 072	10N	1E	1	40	2	\$ 310
102	329020	RR #1	Maricopa	94 0021782	6N	4W	1	20	1	\$ 155
103	329021	RR #2	Maricopa	94 0021783	6N	4W	1	20	1	\$ 155
104	329022	RR #3	Maricopa	94 0021784	6N	4W	1	20	1	\$ 155
105	329023	RR #4	Maricopa	94 0021785	6N	4W	1	20	1	\$ 155
106	329318	Mercer's Place	Yavapai	2777 216, 3288 700	11N	1W	4	20	1	\$ 155
107	329388	Bad Luck	Yavapai	2780 912	12N	1W	14, 23	20	1	\$ 155
108	329389	No Luck	Yavapai	2780 914	12N	1W	23	20	1	\$ 155
109	329390	Good Luck	Yavapai	2780 916	12N	1W	23, 24	20	1	\$ 155
110	329391	Great Luck	Yavapai	2780 918	12N	1W	24	20	1	\$ 155
111	329392	Clinton	Yavapai	2780 920	12N/12N	1W/2W	30/25	20	1	\$ 155
112	329393	Clyde	Yavapai	2780 922	12N/12N	1W/2W	30/25	20	1	\$ 155
113	329394	Bonny	Yavapai	2780 924	12N	1W	30	20	1	\$ 155
114	329800	Gypsy Moth 1	Maricopa	94 0218517	7N	3W	21	20	1	\$ 155
115	329801	Gypsy Moth 2	Maricopa	94 0218518	7N	3W	21	20	1	\$ 155
116	331233	Red Basin #1	Maricopa	14 0184527	6N	6W	26	145.45	8	\$ 1,240
117	331455	Chris #1	Yavapai	2919 631	12N	2W	36	20.0	1	\$ 155
118	333426	La Siesta #1	Maricopa	95 0185054	7N	3W	30	20	1	\$ 155
119	333427	La Siesta #3	Maricopa	95 0185055	7N	3W	30	20	1	\$ 155
120	338207	Seven Grand	Maricopa	98 0139764	7N	4W	25	20	1	\$ 155
21	339964	RR #5	Maricopa	96 0488373	6N	4W	1	20	1	\$ 155
22	339965	RR #6	Maricopa	96 0488374	6N	4W	1	20	1	\$ 155
23	348628	Vira Anne 1	Yavapai	2015-0008296	12.5N	1W	27	17.3	1	\$ 155
24	350275	Gold Bug	Maricopa	98 0535738	6N	6W	26	20	1	\$ 155
25	350276	Gold Master	Maricopa	98 0535739	6N	6W	26	20	1	\$ 155
26	350277	Lobo	Maricopa	98 0535740	6N	6W	26	20	1	\$ 155
27	350278	Mine Lab	Maricopa	98 0535741	6N	6W	26	20	1	\$ 155
28	350279	Webster Mine	Maricopa	98 0535742	6N	6W	26	20	1	\$ 155
29	350280	Whistler	Maricopa	98 0535743	6N	6W	26	20	1	\$ 155
30	350281	Wickenburg	Maricopa	98 0535744	6N	6W	26	20	1	\$ 155
31	350905	King Duck II	Yavapai	4247 552	10N/9N	4W/4W	31/6	20	1	\$ 155
32	350906	Little Terry	Yavapai	4247 551	9N	4W	20	20	1	\$ 155
33	350907	Devils Nest AU 9	Yavapai	3620 60	9N	4W	6	20	1	\$ 155
34	350910	Devils Nest AU 12	Yavapai	3620 62	9N	4W	6	20	1	\$ 155
35	356382	Ducbill #1	Yavapai	27429 1402 63	12N	1W	17	20	1	\$ 155
36	356383	Ducbill #2	Yavapai	27430 1402 65	12N	1W	17	20	1	\$ 155
37	356553	Au Sum 1	Yavapai	2016-0019091	10N	2E	29,32	20	1	\$ 155
38	358378	Hidden Treasure	Yavapai	3633816 4076 796	12N/12N	1W/2W	30,31/25,80	20	1	\$ 155
39	358379	Aquarius Ext. West #1	Yavapai	3633817 4076 797	10N	2E	18	20	1	\$ 155
40	358380	Aquarius Ext. West #2	Yavapai	3633818 4076 798	10N	2E	18	20	1	\$ 155

RRPC Master Tracts List as of August, 2016

278

\$ 43,090
\$ 155.00

Seq. #	AMC #	Claim Name	County	Cnty Recorder Data Record/Book Page	Township	Range	Section	Total Acres	20 Acre Segments	Maint. Fee
141	358381	Aquarius Ext. West #3	Yavapai	3633819 4076 799	10N	2E	18	20	1	\$ 155
142	358382	Aquarius Ext. West #4	Yavapai	3633820 4076 800	10N	2E	18	20	1	\$ 155
143	362558	Holly Marie	Yavapai	3769442 4190 312	9.5N	2E	20, 21	11.45	1	\$ 155
144	364340	Mary Francis	Yavapai	3824744 4236 718	13N	1E	29	16	1	\$ 155
145	364688	RR #7	Maricopa	05 0477984	6N	4W	1	20	1	\$ 155
146	364689	RR #8	Maricopa	05 0477985	6N	4W	1	20	1	\$ 155
147	364821	Ray's Right Place	Yavapai	3837647 4247 553	12N	1W	24	17.0	1	\$ 155
148	365711	Diggens Paradise	Yavapai	3864391 4269 775	12.5N	1W	26	17.1	1	\$ 155
149	366267	Cobi's Gold	Yavapai	4281 505	11.5N	1E	19	20	1	\$ 155
150	366268	Renee's Best Chance	Yavapai	4281 507	13N	3W	32	20	1	\$ 155
151	366269	Rough Road	Yavapai	4281 503	11.5N	1E	30	20	1	\$ 155
152	366270	Stuck Duck	Yavapai	4281 506	13N	3W	32	20	1	\$ 155
153	366271	Tegan's Bank	Yavapai	4281 504	11.5N	1E	30	20	1	\$ 155
154	368415	Jacks Hideaway	Yavapai	4308 863	13N	3W	29	20	1	\$ 155
155	371350	Wilgers Wish	Yavapai	4372 442	13N	3W	32	20	1	\$ 155
156	371802	Happy Times	Yavapai	4390 621	13N	3W	29, 32	20	1	\$ 155
157	371803	Saddle Tramps	Yavapai	4390 622	13N	3W	29	20	1	\$ 155
158	374274	Lori's Place	Maricopa	06 1491113	7N	3W	20	20	1	\$ 155
159	374275	Charles' Dream	Maricopa	06 1491112	7N	3W	20	20	1	\$ 155
160	374511	Carolyn D	Yavapai	4444 69	13N	3W	29	20.0	1	\$ 155
161	374512	Cole Ryan	Yavapai	2014-0056442	12.5N	1W	24	18.5	1	\$ 155
162	374513	Caitlin Lisa	Yavapai	4452 917	12.5, 13N	1W	23,24,35,36	20.0	1	\$ 155
163	374726	Roslyn's Roost	Maricopa	06 1445012	7N	3W	17	20	1	\$ 155
164	406356	Cass No. 9	Maricopa	11 0623988	7N	3W	29	20	1	\$ 155
165	407030	Carols Corner	Maricopa	11 0623989	7N	3W	18	20	1	\$ 155
166	410363	Cass # 10	Maricopa	11 0735632	7N	3W	29	20	1	\$ 155
167	410364	Golden Sands	Maricopa	11 073563	7N	3W	18	20	1	\$ 155
168	411385	Lucky Seven	Maricopa	2015-0047844	7N	5W	3	20	1	\$ 155
169	427326	Rexs' Place	Yavapai	4914 661	11.5N	1E	30	20	1	\$ 155
170	429669	Bumble Bee King 1	Yavapai	2014-0040521	9N	2E	5	20	1	\$ 155
171	429670	Bumble Bee King 2	Yavapai	2014-0040522	9N	2E	5	20	1	\$ 155
172	429671	Bumble Bee King 3	Yavapai	2014-0040523	9N	2E	5	20	1	\$ 155
173	429672	Bumble Bee King 4	Yavapai	2014-0040524	9N	2E	5	20	1	\$ 155
174	429673	Bumble Bee King 5	Yavapai	2014-0040525	9N	2E	5	20	1	\$ 155
175	429674	Bumble Bee King 6	Yavapai	2014-0040526	9N	2E	5	20	1	\$ 155
176	429675	C-6 Placer 1	La Paz	2014-02950	4N	20W	23	20	1	\$ 155
177	429676	C-6 Placer 2	La Paz	2014-02951	4N	20W	23	20	1	\$ 155
178	429677	C-6 Placer 3	La Paz	2014-02952	4N	20W	23	20	1	\$ 155
179	429678	CD7 Placer 1	La Paz	2014-02953	4N	20W	15	20	1	\$ 155
180	429679	CD7 Placer 2	La Paz	2014-02954	4N	20W	15	20	1	\$ 155
181	429680	CD7 Placer 3	La Paz	2014-02955	4N	20W	15	20	1	\$ 155
182	429681	CD7 Placer 4	La Paz	2014-02956	4N	20W	14	20	1	\$ 155
183	429682	CD7 Placer 5	La Paz	2014-02957	4N	20W	23	20	1	\$ 155
184	429683	CD7 Placer 6	La Paz	2014-02958	4N	20W	23	20	1	\$ 155
185	429691	D6 Placer 1	La Paz	2014-02946	4N	20W	26	20	1	\$ 155
186	429692	D6 Placer 2	La Paz	2014-02947	4N	20W	26	20	1	\$ 155
187	429695	Jake 1-1	Maricopa	2014-0584266	7N	3W	29	20	1	\$ 155
188	429696	Jake 1-2	Maricopa	2014-0584267	7N	3W	29	20	1	\$ 155
189	429697	Jake 1-3	Maricopa	2014-0584268	7N	3W	29	20	1	\$ 155
190	429698	Jake 1-4	Maricopa	2014-0584269	7N	3W	29	20	1	\$ 155
191	429699	Jake 2-1	Maricopa	2014-0584270	7N	3W	29	20	1	\$ 155
192	429700	Jake 2-2	Maricopa	2014-0584271	7N	3W	29	20	1	\$ 155
193	429701	Jake 2-3	Maricopa	2014-0584272	7N	3W	29	20	1	\$ 155
194	429702	Jake 2-4	Maricopa	2014-0584273	7N	3W	29	20	1	\$ 155
195	429703	Janet Lynn 2-1	Yavapai	2014-0040485	10N	1E	12	20	1	\$ 155
196	429708	Leave No Holes 1	Yavapai	2014-0040513	9N	5W	12	20	1	\$ 155
197	429709	Leave No Holes 2	Yavapai	2014-0040514	9N	5W	12	20	1	\$ 155
198	429710	Leave No Holes 3	Yavapai	2014-0040515	9N	5W	12	20	1	\$ 155
199	429711	Leave No Holes 4	Yavapai	2014-0040516	9N	5W	12	20	1	\$ 155
200	429712	Leave No Holes 5	Yavapai	2014-0040517	9N	5W	12	20	1	\$ 155
01	429713	Leave No Holes 6	Yavapai	2014-0040518	9N	5W	12	20	1	\$ 155
02	429714	Leave No Holes 7	Yavapai	2014-0040519	9N	5W	12	20	1	\$ 155
03	429715	Leave No Holes 8	Yavapai	2014-0040520	9N	5W	12	20	1	\$ 155
04	429716	Ocotillo 1-1	Maricopa	2014-0584274	7N	3W	17, 20	20	1	\$ 155
05	429717	Ocotillo 1-2	Maricopa	2014-0584275	7N	3W	17, 20	20	1	\$ 155
06	429718	Ocotillo 1-3	Maricopa	2014-0584276	7N	3W	17, 20	20	1	\$ 155
07	429719	Ocotillo 1-4	Maricopa	2014-0584277	7N	3W	17, 20	20	1	\$ 155
08	429720	Ocotillo 2-1	Maricopa	2014-0584278	7N	3W	17, 18	20	1	\$ 155
09	429721	Ocotillo 2-2	Maricopa	2014-0584279	7N	3W	17, 18	20	1	\$ 155
10	429722	Ocotillo 2-3	Maricopa	2014-0584280	7N	3W	17, 18	20	1	\$ 155

RRPC Master Claims List as of August, 2016

\$ 43,090

278 \$ 155.00

Seq. #	AMC #	Claim Name	County	Cnty Recorder Data Record/Book Page	Township	Range	Section	Total Acres	20 Acre Segments	Maint. Fee
211	429723	Ocotillo 2-4	Maricopa	2014-0584281	7N	3W	17, 18	20	1	\$ 155
212	429724	Randy B 1	Maricopa	2014-0584262	7N	3W	30	20	1	\$ 155
213	429725	Randy B 2	Maricopa	2014-0584263	7N	3W	30	20	1	\$ 155
214	429726	Randy B 3	Maricopa	2014-0584264	7N	3W	30	20	1	\$ 155
215	429727	Randy B 4	Maricopa	2014-0584265	7N	3W	30	20	1	\$ 155
216	429728	RR-Humbug 1-1	Yavapai	2014-0040505	8N	1E	31	20	1	\$ 155
217	429729	RR-Humbug 1-2	Yavapai	2014-0040506	8N	1E	31	20	1	\$ 155
218	429730	RR-Humbug 1-3	Yavapai	2014-0040507	8N	1E	31	20	1	\$ 155
219	429731	RR-Humbug 1-4	Yavapai	2014-0040508	8N	1E	31	20	1	\$ 155
220	429732	RR-Humbug 1-5	Yavapai	2014-0040509	8N	1E	31	20	1	\$ 155
221	429733	RR-Humbug 1-6	Yavapai	2014-0040510	8N	1E	31	20	1	\$ 155
222	429734	RR-Humbug 2-1	Yavapai	2014-0040511	8N	1E	31	20	1	\$ 155
223	429735	RR-Humbug 2-2	Yavapai	2014-0040512	8N	1E	31	20	1	\$ 155
224	429736	Sharon Lee 1-1	Yavapai	2014-0040492	11N	1E	35, 36	20	1	\$ 155
225	429737	Sharon Lee 1-2	Yavapai	2014-0040493	11N	1E	35, 36	20	1	\$ 155
226	429738	Sharon Lee 1-3	Yavapai	2014-0040494	11N	1E	35, 36	20	1	\$ 155
227	429739	Sharon Lee 1-4	Yavapai	2014-0040495	11N	1E	35, 36	20	1	\$ 155
228	429740	Sharon Lee 2-1	Yavapai	2014-0040496	11N	1E	35	20	1	\$ 155
229	429741	Sharon Lee 2-2	Yavapai	2014-0040497	11N	1E	35	20	1	\$ 155
230	429742	Sharon Lee 2-3	Yavapai	2014-0040498	11N	1E	35	20	1	\$ 155
231	429743	Sharon Lee 4-1	Yavapai	2014-0040499	10N	1E	1, 2	20	1	\$ 155
232	429744	Sharon Lee 4-2	Yavapai	2014-0040500	10N	1E	1, 2	20	1	\$ 155
233	429745	Sharon Lee 4-3	Yavapai	2014-0040501	10N	1E	1, 2	20	1	\$ 155
234	429746	Sharon Lee 4-4	Yavapai	2014-0040502	10N	1E	1, 2	20	1	\$ 155
235	429747	Sharon Lee 4-5	Yavapai	2014-0040503	10N	1E	1, 2	20	1	\$ 155
236	429748	Sharon Lee 4-6	Yavapai	2014-0040504	10N	1E	1, 2	20	1	\$ 155
237	430534	Lucky Eight	Maricopa	2015-0077601	7N	5W	3	20	1	\$ 155
238	430535	Lucky Nine	Maricopa	2015-0077602	7N	5W	3	20	1	\$ 155
239	430611	Vira Anne 2	Yavapai	2014-0008298	12.5N	1W	27	16.50	1	\$ 155
240	433937	Diablo Placer 1	La Paz	2015-03207	4N	20W	24	20	1	\$ 155
241	433938	Diablo Placer 2	La Paz	2015-03208	4N	20W	24	20	1	\$ 155
242	433939	Diablo Placer 3	La Paz	2015-03209	4N	20W	23	20	1	\$ 155
243	433940	Diablo Placer 4	La Paz	2015-03210	4N	20W	23	20	1	\$ 155
244	435083	Aquarius Extension 1	Yavapai	2015-0052260	10N	2E	18	20	1	\$ 155
245	435084	Aquarius Extension 2	Yavapai	2015-0052261	10N	2E	18	20	1	\$ 155
246	435085	Aquarius Extension 3	Yavapai	2015-0052262	10N	2E	18	20	1	\$ 155
247	435086	Aquarius Extension 4	Yavapai	2015-0052263	10N	2E	18	20	1	\$ 155
248	435087	Janet Lynn 2-2	Yavapai	2015-0052258	10N	1E	12, 13	15	1	\$ 155
249	435088	Janet Lynn 2-3	Yavapai	2015-0052259	10N	1E	12, 13	15	1	\$ 155
250	435561	Bean Bag 2-1	Yavapai	2015-0055543	10N	2E	30	20	1	\$ 155
251	435562	Bean Bag 2-2	Yavapai	2015-0055544	10N	2E	30	20	1	\$ 155
252	435563	Diablo Placer 7	La Paz	2015-04237	4N	20W	23	20	1	\$ 155
253	435564	Diablo Placer 6	La Paz	2015-04238	4N	20W	23	20	1	\$ 155
254	435565	Diablo Placer 5	La Paz	2015-04239	4N	20W	23	20	1	\$ 155
255	435566	Eastside Placer 1	La Paz	2015-04234	4N	20W	23	20	1	\$ 155
256	435567	Eastside Placer 2	La Paz	2015-04236	4N	20W	23	20	1	\$ 155
257	435568	Eastside Placer 3	La Paz	2015-04235	4N	20W	23	10	1	\$ 155
258	435569	Laura Kay 1-1	Yavapai	2015-0055540	10N	1E	12	20	1	\$ 155
259	435570	Laura Kay 1-2	Yavapai	2015-0055541	10N	1E	12	20	1	\$ 155
260	435571	Laura Kay 1-3	Yavapai	2015-0055542	10N	1E	12	20	1	\$ 155
261	437448	Au Sum 2	Yavapai	2016-0019092	10N	2E	28,33	20	1	\$ 155
262	437449	Carrie 1-2	Maricopa	2016-0222160	7N	3W	31	20	1	\$ 155
263	437450	Carrie 2-2	Maricopa	2016-0222162	7N	3W	31	20	1	\$ 155
264	437451	Goodwin 1-1	Yavapai	2016-0019094	12N	1W	28, 33	20	1	\$ 155
265	437452	Goodwin 1-2	Yavapai	2016-0019093	12N	1W	33	20	1	\$ 155
266	437453	Pennyweight 1-2	Maricopa	2016-0222164	7N	3W	29	20	1	\$ 155
267	437934	Carrie 1-1	Maricopa	2016-0242927	7N	3W	31	20	1	\$ 155

5,458.9 278 \$ 43,090

278 segments x \$155 = \$ 43,090

PHOENIX, ARIZONA

2016 AUG 10 P 1:18

RECEIVED
BLM AZ STATE OFFICE

United States Department of the Interior
Bureau of Land Management
 DIV OF LANDS, MINRLS & ENERGY
 ONE N CENTRAL AVE
 PHOENIX, AZ 85004 -4427
 Phone: 602-417-9200

Receipt

No: 3625476

Transaction #: 3729230	
Date of Transaction: 08/10/2016	
CUSTOMER:	
ROADRUNNER PROSPECTORS CLUB INC PO BOX 56804 PHOENIX, AZ 85079-6804 US	

LINE #	QTY	DESCRIPTION	REMARKS	UNIT PRICE	TOTAL
1	1.00	LOCATABLE MINERALS / MINING CLAIMS- NOT NEW-UNADJUD, ONE AUTH NO. ONLY / MINING CLAIM MONEY RECEIVED CASES: AMC11413/\$43090.00	2017 MAINT (267)	- n/a -	43090.00
TOTAL:					\$43,090.00

PAYMENT INFORMATION			
1	AMOUNT:	43090.00	POSTMARKED: N/A
	TYPE:	CHECK	RECEIVED: 08/10/2016
	CHECK NO:	9073	
	NAME:	ROADRUNNER PROSPECTORS CLUB INC PO BOX 56804 PHOENIX AZ 85079-6804 US	

REMARKS

This receipt was generated by the automated BLM Collections and Billing System and is a paper representation of a portion of the official electronic record contained therein.

364688	313473	11413
366267	314304	48976
368415	314626	62606
371350	321061	64830
371802	326311	68526
374274	326754	74734
374726	329013	76950
406356	329318	82212
407030	327930	89414
410363	328302	92803
427326	328593	95198
429664	328689	96051
430534	328742	102389
430611	329388	129334
	329800	130488
	331232	142355
	326772	157621
	333426	170911
	338207	174224
	339964	191670
	350275	235841
	350903	236096
	356380	244561
	356553	247112
	358378	254410
	358379	258455
	362558	291104
	364340	300332

329013 329318
 329388 313473 174224 129334
 329800 314304 191670 130488
 331232 314626 235841 142355
 321061 236096 157621
 82212 11413
 89414 48976
 92803 62606
 95198 64830
 96051 68526
 102389 74734

MAINTENANCE FEE PAYMENT

Claimant Name: Roadrunner Prospectors' Club

Address: PO Box 56804

City: Phoenix State: AZ Zip: 85079

Telephone: 602 274-2521

E-mail address:

Signature: [Handwritten Signature]

326311 244561
 326754 247112
 251042
 254410
 258455
 291104
 29011

327930	PHOENIX, ARIZONA	2015 AUG 12 P 1:21	RECEIVED LM AZ STATE OFFICE
328302			
328593			
328689			
328742			

Check here if this is a change of address.

326772 300332 170911 126534 76950

LINE NO.	AMC NUMBER	CLAIM/SITE NAME	COUNTY RECORDER DATA (If available)	TWP	RNG	SEC
1						
2		(See Attached List)				
3						
4						
5						
6						
7						
8						
9						
10						

243 CLAIMS

List additional claims on Form MCF114.

No. of Claims*: <u>259</u> x \$155 = <u>40,145.00</u>
Check No.: <u>8458</u> segments Init. <u>ERG</u>
Receipt No.: <u>3365318</u>
For BLM Use Only

Bureau of Land Management
Arizona State Office
www.blm.gov/az/

* \$155 per lode mining claim, mill site, or tunnel site; and \$155 for each 20 acres or portion thereof for each placer mining claim.

Form: MCF112
Revised July 2014

ENTERED
AUG 18 2015
RE

This form is available from the Arizona Geological Survey and may be reproduced.

RRPC Master Claims List as of August 4, 2015

\$40,145
\$155.00

Seq. #	AMC #	Claim Name	Cnty Recorder Data Record/Book Page	Township	Range	Section	Total Acres	20 Acre Segments	Maint. Fee
1	11413	Wednesday Hope #4	1015 726, 1799 33, 1569 374	9.5N/10N	2E/2E	20/32	20	1	\$ 155
2	48976	Aquarius #1	0801 192 ***	10N	2E	7	20	1	\$ 155
3	48977	Aquarius #3	0801 194 ***	10N	2E	7, 18	20	1	\$ 155
4	62606	Aquarius #2	1001 437	10N	2E	7	20	1	\$ 155
5	64830	Catclaw	0912 239	9N	4W	6	20	1	\$ 155
6	68531	Thomason	0121 511	9N	4W	7	20	1	\$ 155
7	74736	Sharon Lee #3	0912 399	10N	1E	2	20	1	\$ 155
8	76951	Merciful Heavens #2	1329 344	12N/11N	1W/1W	33/4	20	1	\$ 155
9	82213	Bean Bag #1	0965 338, 1252 276	12N	1W	28	20	1	\$ 155
10	89420	Wolf #1	0961 673, 90 203541	11.5N	1E	31	20	1	\$ 155
11	89421	Wolf #2	0961 674, 2207 41	11.5N	1E	31	20	1	\$ 155
12	89422	Wolf #3	0961 675, 2207 41	11.5N	1E	31	20	1	\$ 155
13	89423	Wolf #4	0961 676, 2207 41	11.5N/11N	1E/1E	31/6	20	1	\$ 155
14	92803	Goodwin #1	1058 779	12N	1W	28, 33	31.68	2	\$ 310
15	95198	Gold Palace I	1256 447	12N	1W	19	20	1	\$ 155
16	95199	Gold Palace II	1256 450	12N	1W	19	20	1	\$ 155
17	95200	Gold Palace III	1256 453	12N	1W	19	20	1	\$ 155
18	95201	Gold Palace IV	1256 456	12N	1W	19	20	1	\$ 155
19	95202	Gold Palace V	1256 459	12N	1W	19	20	1	\$ 155
20	95203	Gold Palace VI	1256 462	12N	1W	19	20	1	\$ 155
21	95204	Gold Palace VII	1256 465	12N	1W	19	20	1	\$ 155
22	95205	Gold Palace VIII	1256 468	12N	1W	30	20	1	\$ 155
23	96051	JDR #1	1267 825	12.5N	2W	21	20	1	\$ 155
24	96052	JDR #2	1267 827	12.5N	2W	21	20	1	\$ 155
25	96053	JDR #3	1267 829	12.5N/13N	2W/2W	21/33	20	1	\$ 155
26	102389	Mandala 2 & 3	1293 289	10N	2E	30	20	1	\$ 155
27	126535	Mandala 7	1371 337	10N	2E	30	20	1	\$ 155
28	126536	Mandala 8	1371 339	10N	2E	30	20	1	\$ 155
29	126537	Mandala 9	1371 341	10N	2E	30	20	1	\$ 155
30	126538	Mandala 10	1371 343	10N	2E	31	20	1	\$ 155
31	129334	Mandala 12	1376 706	10N	2E	30	20	1	\$ 155
32	130489	Protecto 2	1381 826	12N	1W	33	20	1	\$ 155
33	142356	Donkey Mine #4	1422 292	12N	1W	33	20	1	\$ 155
34	157621	Mandala 14	1437 981	10N	2E	30	20	1	\$ 155
35	170911	Wednesday Hope #1	1467 691	10N	2E	31	20	1	\$ 155
36	174224	Big Rock #1	1469 76	12N	1W	10, 11	20	1	\$ 155
37	174225	Big Rock #2	1469 78	12N	1W	10	20	1	\$ 155
38	191670	Roadrunner #1	1514 754	12.5N	1W	25	12.85	1	\$ 155
39	191671	Roadrunner #2	1514 756	12.5N	1W	25	20	1	\$ 155
40	196365	Turkey Buzzard #1	1529 712	11N	3E	30	13.77	1	\$ 155
41	235841	Betty #4	1713 778	12N	1W	14	20	1	\$ 155
42	235842	Betty #5	1713 780	12N	1W	14	20	1	\$ 155
43	236096	Gary's Place #1A	1714 193	12N	1W	14	20	1	\$ 155
44	244561	Gold Dust #2	1781 510	11N	3E	30	6.88	1	\$ 155
45	247112	Sando	85 0559653	7N	3W	28	20	1	\$ 155
46	251044	Faith #3	1812 836	9N	5W	13	20	1	\$ 155
47	251047	Lords Blessing	1803 415	9N	5W	13	20	1	\$ 155
48	254410	Jackass	4069 605	11N	1E	34, 35	19.97	1	\$ 155
49	254411	Jenny	4069 602	11N	1E	34	20	1	\$ 155
50	254412	Hinny	4069 601, 1341 96, 1807 656	11N	1E	34	16.22	1	\$ 155
51	258455	Turkey Buzzard Ext.	1838 870	11N	3E	30	10	1	\$ 155
52	258456	Turkey Buzzard #2	1838 872	11N	3E	30	20	1	\$ 155
53	258457	Turkey Buzzard #3	1838 874	11N	3E	30	20	1	\$ 155
54	258458	Turkey Buzzard #4	1838 876	11N	3E	30	20	1	\$ 155
55	291104	Cas #2	92 0366284, 88 598383	7N	3W	29	20	1	\$ 155
56	300332	Wolf #5	2208 526	11.5N	1E	31	20	1	\$ 155
57	300333	Wolf #6	2208 524	11N	1E	5, 6	20	1	\$ 155
58	313473	Patriot 1	2347 704	11N	1W	4	20	1	\$ 155
59	313474	Patriot 2	2347 706	11N	1W	3, 4	20	1	\$ 155
60	313475	Patriot 3	2347 708	11N	1W	3	20	1	\$ 155
61	313476	Patriot 4	2347 710	11N	1W	3	20	1	\$ 155
62	313477	Patriot 5	2347 712	11N	1W	3	20	1	\$ 155
63	314304	Oro De Valenzuela	3436 378	11N	1E	14	20	1	\$ 155

2015 AUG 12 PM 1:27
 COUNTY OF ARIZONA
 DEPT. OF RECORDS & COURTS
 PHOENIX, ARIZONA

Seq. #	AMC #	Claim Name	Cnty Recorder Data Record/Book Page	Township	Range	Section	Total Acres	20 Acre Segments	Maint. Fee
64	314631	RR-Humbug #3	2360 845	8N	1E	29, 30	20	1	\$ 155
65	321061	Lefty #2	2479 560	8N	1E	30	20	1	\$ 155
66	326311	Carrie #1	93 0174157	7N	3W	31	40	2	\$ 310
67	326312	Carrie #2	93 0174158	7N	3W	31	40	2	\$ 310
68	326313	Carrie #3	93 0174160	7N	3W	30	20	1	\$ 155
69	326314	Carrie #4	93 0174159	7N	3W	30	20	1	\$ 155
70	326315	Pennyweight #1	93 0174148	7N	3W	29	40	2	\$ 310
71	326316	Pennyweight #2	93 0174156	7N	3W	29	20	1	\$ 155
72	326319	Pat	93 0174152	7N	3W	31	20	1	\$ 155
73	326322	Double R	12 0735517	6N	4W	12	80	4	\$ 620
74	326325	Jake #3	93 0174145	7N	3W	29	20	1	\$ 155
75	326327	Pilgrim #1	93 0174153	7N	3W	31	20	1	\$ 155
76	326754	Keystone #1	1922 836	5S	15E	4	20	1	\$ 155
77	326757	Keystone #4	1922 842	5S	15E	4	20	1	\$ 155
78	326758	Keystone #5	1922 844	5S	15E	4	20	1	\$ 155
79	326760	Keystone #7	1922 848	5S	15E	4	20	1	\$ 155
80	326761	Keystone #8	1922 850	5S	15E	4	20	1	\$ 155
81	326762	Keystone #9	1922 852	5S	15E	4	20	1	\$ 155
82	326764	Keystone #11	1922 856	5S	15E	4	20	1	\$ 155
83	326765	Keystone #12	1922 858	5S	15E	4	20	1	\$ 155
84	326772	Range Bull # 1	93 0362063	7N	3W	21	20	1	\$ 155
85	327930	Red Bird # 7	93 0897433	7N	3W	17	20	1	\$ 155
86	327931	Red Bird # 8	93 0897432	7N	3W	20	20	1	\$ 155
87	328302	Red Bird # 9	93 0897431	7N	3W	17	20	1	\$ 155
88	328593	Ceedee #2	2742 961	8N	1W	5	20	1	\$ 155
89	328594	Ceedee #3	2742 963	8N	1W	5	20	1	\$ 155
90	328595	Ceedee #4	2742 965	8N	1W	5	20	1	\$ 155
91	328597	Ceedee #7	2742 969	8N	1W	4	20	1	\$ 155
92	328598	Ceedee #8	2742 971	8N	1W	4	20	1	\$ 155
93	328605	Burro #1	2742 987	12N	1W	33	20	1	\$ 155
94	328606	Burro #2	2742 985	11N	1W	4	20	1	\$ 155
95	328698	Cass No. 4	93 0885578	7N	3W	29	20	1	\$ 155
96	328699	Cass No. 5	93 0885577	7N	3W	29	20	1	\$ 155
97	328700	Cass No. 6	93 0885576	7N	3W	29	20	1	\$ 155
98	328701	Cass No. 7	93 0885575	7N	3W	29	20	1	\$ 155
99	328702	Cass No. 8	93 0885574	7N	3W	29	20	1	\$ 155
100	328703	Ceedee #1	2746 703	8N	1W	5	20	1	\$ 155
101	328704	Ceedee #5	2746 705	8N	1W	5	20	1	\$ 155
102	328705	Genes Dream	2746 707	9.5N	2E	20, 21	20	1	\$ 155
103	328742	Red Bird #11	2754 072	10N	1E	1	40	2	\$ 310
104	329020	RR #1	94 0021782	6N	4W	1	20	1	\$ 155
105	329021	RR #2	94 0021783	6N	4W	1	20	1	\$ 155
106	329022	RR #3	94 0021784	6N	4W	1	20	1	\$ 155
107	329023	RR #4	94 0021785	6N	4W	1	20	1	\$ 155
108	329318	Mercer's Place	2777 216, 3288 700	11N	1W	4	20	1	\$ 155
109	329388	Bad Luck	2780 912	12N	1W	14, 23	20	1	\$ 155
110	329389	No Luck	2780 914	12N	1W	23	20	1	\$ 155
111	329390	Good Luck	2780 916	12N	1W	23, 24	20	1	\$ 155
112	329391	Great Luck	2780 918	12N	1W	24	20	1	\$ 155
113	329392	Clinton	2780 920	12N/12N	1W/2W	30/25	20	1	\$ 155
114	329393	Clyde	2780 922	12N/12N	1W/2W	30/25	20	1	\$ 155
115	329394	Bonny	2780 924	12N	1W	30	20	1	\$ 155
116	329800	Gypsy Moth 1	94 0218517	7N	3W	21	20	1	\$ 155
117	329801	Gypsy Moth 2	94 0218518	7N	3W	21	20	1	\$ 155
118	331233	Red Basin #1	14 0184527	6N	6W	26	145	8	\$ 1,240
119	333426	La Siesta #1	95 0185054	7N	3W	30	20	1	\$ 155
120	333427	La Siesta #3	95 0185055	7N	3W	30	20	1	\$ 155
121	338207	Seven Grand	98 0139764	7N	4W	25	20	1	\$ 155
122	339964	RR #5	96 0488373	6N	4W	1	20	1	\$ 155
123	339965	RR #6	96 0488374	6N	4W	1	20	1	\$ 155
124	350275	Gold Bug	98 0535738	6N	6W	26	20	1	\$ 155
125	350276	Gold Master	98 0535739	6N	6W	26	20	1	\$ 155
126	350277	Lobo	98 0535740	6N	6W	26	20	1	\$ 155

over

RRPC Master Claims List as of August 4, 2015

\$40,145
\$155.00

Seq. #	AMC #	Claim Name	Cnty Recorder Data Record/Book Page	Township	Range	Section	Total Acres	20 Acre Segments	Maint. Fee
127	350278	Mine Lab	98 0535741	6N	6W	26	20	1	\$ 155
128	350279	Webster Mine	98 0535742	6N	6W	26	20	1	\$ 155
129	350280	Whistler	98 0535743	6N	6W	26	20	1	\$ 155
130	350281	Wickenburg	98 0535744	6N	6W	26	20	1	\$ 155
131	350905	King Duck II	4247 552	10N/9N	4W/4W	31/6	20	1	\$ 155
132	350906	Little Terry	4247 551	9N	4W	6	20	1	\$ 155
133	350907	Devils Nest AU 9	3620 60	9N	4W	6	20	1	\$ 155
134	350910	Devils Nest AU 12	3620 62	9N	4W	6	20	1	\$ 155
135	356382	Ducbill #1	27429 1402 63	12N	1W	17	20	1	\$ 155
136	356383	Ducbill #2	27430 1402 65	12N	1W	17	20	1	\$ 155
137	356553	Au Sum 1	4511 771	10N	2E	28,29,32,33	40	2	\$ 310
138	358378	Hidden Treasure	3633816 4076 796	12N/12N	1W/2W	30,31/25,36	20	1	\$ 155
139	358379	Aquarius Ext. West #1	3633817 4076 797	10N	2E	18	20	1	\$ 155
140	358380	Aquarius Ext. West #2	3633818 4076 798	10N	2E	18	20	1	\$ 155
141	358381	Aquarius Ext. West #3	3633819 4076 799	10N	2E	18	20	1	\$ 155
142	358382	Aquarius Ext. West #4	3633820 4076 800	10N	2E	18	20	1	\$ 155
143	362558	Holly Marie	3769442 4190 312	9.5N	2E	20, 21	2.26	1	\$ 155
144	364340	Mary Francis	3824744 4236 718	13N	1E	29	16	1	\$ 155
145	364688	RR #7	05 0477984	6N	4W	1	20	1	\$ 155
146	364689	RR #8	05 0477985	6N	4W	1	20	1	\$ 155
147	366267	Cobi's Gold	4281 505	11.5N	1E	19	20	1	\$ 155
148	366268	Renee's Best Chance	4281 507	13N	3W	32	20	1	\$ 155
149	366269	Rough Road	4281 503	11.5N	1E	30	20	1	\$ 155
150	366270	Stuck Duck	4281 506	13N	3W	32	20	1	\$ 155
151	366271	Tegan's Bank	4281 504	11.5N	1E	30	20	1	\$ 155
152	368415	Jacks Hideaway	4308 863	13N	3W	29	20	1	\$ 155
153	371350	Wilgers Wish	4372 442	13N	3W	32	20	1	\$ 155
154	371802	Happy Times	4390 621	13N	3W	29, 32	20	1	\$ 155
155	371803	Saddle Tramps	4390 622	13N	3W	29	20	1	\$ 155
156	374274	Lori's Place	06 1491113	7N	3W	20	20	1	\$ 155
157	374275	Charles' Dream	06 1491112	7N	3W	20	20	1	\$ 155
158	374726	Roslyn's Roost	06 1445012	7N	3W	17	20	1	\$ 155
159	406356	Cass No. 9	11 0623988	7N	3W	29	20	1	\$ 155
160	407030	Carols Corner	11 0623989	7N	3W	18	20	1	\$ 155
161	410363	Cass # 10	11 0735632	7N	3W	29	20	1	\$ 155
162	410364	Golden Sands	11 073563	7N	3W	18	20	1	\$ 155
163	427326	Rexs' Place	4914 661	11.5N	1E	30	20	1	\$ 155
164	429667	Bean Bag 2-1	2014-0040487	10N	2E	30	20	1	\$ 155
165	429668	Bean Bag 2-2	2014-0040488	10N	2E	30	20	1	\$ 155
166	429669	Bumble Bee King 1	2014-0040521	9N	2E	5	20	1	\$ 155
167	429670	Bumble Bee King 2	2014-0040522	9N	2E	5	20	1	\$ 155
168	429671	Bumble Bee King 3	2014-0040523	9N	2E	5	20	1	\$ 155
169	429672	Bumble Bee King 4	2014-0040524	9N	2E	5	20	1	\$ 155
170	429673	Bumble Bee King 5	2014-0040525	9N	2E	5	20	1	\$ 155
171	429674	Bumble Bee King 6	2014-0040526	9N	2E	5	20	1	\$ 155
172	429675	C-6 Placer 1	2014-02950	4N	20W	23	20	1	\$ 155
173	429676	C-6 Placer 2	2014-02951	4N	20W	23	20	1	\$ 155
174	429677	C-6 Placer 3	2014-02952	4N	20W	23	20	1	\$ 155
175	429678	CD7 Placer 1	2014-02953	4N	20W	14, 15, 23	20	1	\$ 155
176	429679	CD7 Placer 2	2014-02954	4N	20W	14, 15, 23	20	1	\$ 155
177	429680	CD7 Placer 3	2014-02955	4N	20W	14, 15, 23	20	1	\$ 155
178	429681	CD7 Placer 4	2014-02956	4N	20W	14, 15, 23	20	1	\$ 155
179	429682	CD7 Placer 5	2014-02957	4N	20W	14, 15, 23	20	1	\$ 155
180	429683	CD7 Placer 6	2014-02958	4N	20W	14, 15, 23	20	1	\$ 155
181	429688	Diablo Placer 5	2014-02963	4N	20W	23,24,25,26	20	1	\$ 155
182	429689	Diablo Placer 6	2014-02964	4N	20W	23,24,25,26	20	1	\$ 155
183	429690	Diablo Placer 7	2014-02965	4N	20W	23,24,25,26	20	1	\$ 155
184	429691	D6 Placer 1	2014-02946	4N	20W	26	20	1	\$ 155
185	429692	D6 Placer 2	2014-02947	4N	20W	26	20	1	\$ 155
186	429693	Eastside Placer 1	2014-02948	4N	20W	23	20	1	\$ 155
187	429694	Eastside Placer 2	2014-02949	4N	20W	23	20	1	\$ 155
188	429695	Jake 1-1	2014-0584266	7N	3W	29	20	1	\$ 155
189	429696	Jake 1-2	2014-0584267	7N	3W	29	20	1	\$ 155

RECEIVED
 TARRANT STATE OFFICE
 2015 AUG 12 PD 1:27
 DENVER, ARIZONA

guc

RRPC Master Claims List as of August 4, 2015

\$40,141
\$155.00

Seq. #	AMC #	Claim Name	Cnty Recorder Data Record/Book Page	Township	Range	Section	Total Acres	20 Acre Segments	Maint. Fee
190	429697	Jake 1-3	2014-0584268	7N	3W	29	20	1	\$ 155
191	429698	Jake 1-4	2014-0584269	7N	3W	29	20	1	\$ 155
192	429699	Jake 2-1	2014-0584270	7N	3W	29	20	1	\$ 155
193	429700	Jake 2-2	2014-0584271	7N	3W	29	20	1	\$ 155
194	429701	Jake 2-3	2014-0584272	7N	3W	29	20	1	\$ 155
195	429702	Jake 2-4	2014-0584273	7N	3W	29	20	1	\$ 155
196	429703	Janet Lynn 2-1	2014-0040485	10N	1E	12, 13	20	1	\$ 155
197	429705	Laura Kay 1-1	2014-0040482	10N	1E	12, 13	20	1	\$ 155
198	429706	Laura Kay 1-2	2014-0040483	10N	1E	12, 13	20	1	\$ 155
199	429707	Laura Kay 1-3	2014-0040484	10N	1E	12, 13	20	1	\$ 155
200	429708	Leave No Holes 1	2014-0040513	9N	5W	12	20	1	\$ 155
201	429709	Leave No Holes 2	2014-0040514	9N	5W	12	20	1	\$ 155
202	429710	Leave No Holes 3	2014-0040515	9N	5W	12	20	1	\$ 155
203	429711	Leave No Holes 4	2014-0040516	9N	5W	12	20	1	\$ 155
204	429712	Leave No Holes 5	2014-0040517	9N	5W	12	20	1	\$ 155
205	429713	Leave No Holes 6	2014-0040518	9N	5W	12	20	1	\$ 155
206	429714	Leave No Holes 7	2014-0040519	9N	5W	12	20	1	\$ 155
207	429715	Leave No Holes 8	2014-0040520	9N	5W	12	20	1	\$ 155
208	429716	Ocotillo 1-1	2014-0584274	7N	3W	17, 20	20	1	\$ 155
209	429717	Ocotillo 1-2	2014-0584275	7N	3W	17, 20	20	1	\$ 155
210	429718	Ocotillo 1-3	2014-0584276	7N	3W	17, 20	20	1	\$ 155
211	429719	Ocotillo 1-4	2014-0584277	7N	3W	17, 20	20	1	\$ 155
212	429720	Ocotillo 2-1	2014-0584278	7N	3W	17, 18	20	1	\$ 155
213	429721	Ocotillo 2-2	2014-0584279	7N	3W	17, 18	20	1	\$ 155
214	429722	Ocotillo 2-3	2014-0584280	7N	3W	17, 18	20	1	\$ 155
215	429723	Ocotillo 2-4	2014-0584281	7N	3W	17, 18	20	1	\$ 155
216	429724	Randy B 1	2014-0584262	7N	3W	30	20	1	\$ 155
217	429725	Randy B 2	2014-0584263	7N	3W	30	20	1	\$ 155
218	429726	Randy B 3	2014-0584264	7N	3W	30	20	1	\$ 155
219	429727	Randy B 4	2014-0584265	7N	3W	30	20	1	\$ 155
220	429728	RR-Humbug 1-1	2014-0040505	8N	1E	31	20	1	\$ 155
221	429729	RR-Humbug 1-2	2014-0040506	8N	1E	31	20	1	\$ 155
222	429730	RR-Humbug 1-3	2014-0040507	8N	1E	31	20	1	\$ 155
223	429731	RR-Humbug 1-4	2014-0040508	8N	1E	31	20	1	\$ 155
224	429732	RR-Humbug 1-5	2014-0040509	8N	1E	31	20	1	\$ 155
225	429733	RR-Humbug 1-6	2014-0040510	8N	1E	31	20	1	\$ 155
226	429734	RR-Humbug 2-1	2014-0040511	8N	1E	31	20	1	\$ 155
227	429735	RR-Humbug 2-2	2014-0040512	8N	1E	31	20	1	\$ 155
228	429736	Sharon Lee 1-1	2014-0040492	11N	1E	35, 36	20	1	\$ 155
229	429737	Sharon Lee 1-2	2014-0040493	11N	1E	35, 36	20	1	\$ 155
230	429738	Sharon Lee 1-3	2014-0040494	11N	1E	35, 36	20	1	\$ 155
231	429739	Sharon Lee 1-4	2014-0040495	11N	1E	35, 36	20	1	\$ 155
232	429740	Sharon Lee 2-1	2014-0040496	11N	1E	35	20	1	\$ 155
233	429741	Sharon Lee 2-2	2014-0040497	11N	1E	35	20	1	\$ 155
234	429742	Sharon Lee 2-3	2014-0040498	11N	1E	35	20	1	\$ 155
235	429743	Sharon Lee 4-1	2014-0040499	10N	1E	1, 2	20	1	\$ 155
236	429744	Sharon Lee 4-2	2014-0040500	10N	1E	1, 2	20	1	\$ 155
237	429745	Sharon Lee 4-3	2014-0040501	10N	1E	1, 2	20	1	\$ 155
238	429746	Sharon Lee 4-4	2014-0040502	10N	1E	1, 2	20	1	\$ 155
239	429747	Sharon Lee 4-5	2014-0040503	10N	1E	1, 2	20	1	\$ 155
240	429748	Sharon Lee 4-6	2014-0040504	10N	1E	1, 2	20	1	\$ 155
241	430534	Lucky Eight	2015-0077601	7N	5W	3	20	1	\$ 155
242	430535	Lucky Nine	2015-0077602	7N	5W	3	20	1	\$ 155
243	430611	Vira Anne 2	2014-0008298	12.5N	4W	27	16.50	1	\$ 155

5,091.1 259 \$40,145

2015 AUG 12 P 1:27

RECEIVED
STATE OFFICE

United States Department of the Interior
Bureau of Land Management
 LANDS/RECREATION & PLANNING
 ONE N CENTRAL AVE
 PHOENIX, AZ 85004 -2203
 Phone: 602-417-9200

Receipt

No: 3365318

Transaction #: 3463377	
Date of Transaction: 08/12/2015	
CUSTOMER:	
ROADRUNNER PROSPECTORS CLUB INC PO BOX 56804 PHOENIX, AZ 85079-6804 US	

LINE #	QTY	DESCRIPTION	REMARKS	UNIT PRICE	TOTAL
1	1.00	LOCATABLE MINERALS / MINING CLAIMS- NOT NEW-UNADJUD, ONE AUTH NO. ONLY / MINING CLAIM MONEY RECEIVED CASES: AMC11413/\$40145.00	2016 MAINT (243)	- n/a -	40145.00
TOTAL:					\$40,145.00

PAYMENT INFORMATION			
1	AMOUNT:	40145.00	POSTMARKED: N/A
	TYPE:	CHECK	RECEIVED: 08/12/2015
	CHECK NO:	8458	
	NAME:	ROADRUNNER PROSPECTORS CLUB INC PO BOX 56804 PHOENIX AZ 85079-6804 US	

REMARKS

This receipt was generated by the automated BLM Collections and Billing System and is a paper representation of a portion of the official electronic record contained therein.

368415 358378 338207 329013 291104 244561 157621 102389
 371350 358379 339964 329318 300332 170911 174224 11413
 371802 362558 350275 329388 313473 247112 191670 126534
 374274 364340 350903 329800 314304 251042 196365 129334
 374726 364688 356380 331232 314626 258455 235841 130488
 400356 366267 356553 333426 328689 236096 142355

MAINTENANCE FEE PAYMENT

Claimant Name: ROAD RUNNER PROSPECTORS CLUB
 Address: 2744 W. OSBORN RD.
 City: PHOENIX State: AZ Zip: 85017
 Telephone: 602-274-2621
 E-mail address: _____
 Signature: Robert [unclear] agent

321061
 326311
 BLM 326754
 Date
 Stamp 326772
 327930
 328302
 PHOENIX, ARIZONA
 2014 AUG 27 A 10:53
 RECEIVED
 ILM AZ STATE OFFICE

407030
 410363
 427324
 48976
 62606
 64830
 68526

Check here if this is a change of address.

328593 328742

LINE NO.	AMC NUMBER	CLAIM/SITE NAME	COUNTY RECORDER DATA (If available)	TWP	RNG	SEC
1		<i>See attached</i>				
2		<i>list</i>				
3						
4						
5						
6						
7						
8						
9						
10						

74734
 76950
 82212
 89414
 92803
 95198
 96051

List additional claims on Form MCF114.

No. of Claims*: 163 x \$155 = 27,745
 Check No.: 3113847 Int. ALL
 Receipt No.: 8270
 For BLM Use Only

Bureau of Land Management
 Arizona State Office
www.blm.gov/az/

* \$155 per lode mining claim, mill site, or tunnel site; and \$155 for each 20 acres or portion thereof for each placer mining claim.

Form: MCF112
 Revised July 2014

This form is available from the Arizona Geological Survey and may be reproduced.

SEP 25 2014
 BY: AT

Seq. #	AMC #	Claim Name	County	Township	Range	Section	Total Acres	20 Acre Segments	Fed. Maint. Fee
1	11413	Wednesday Hope #4	Yavapai	9.5N/10N	2E/2E	20/32	20	1	\$ 155
2	48976	Aquarius #1	Yavapai	10N	2E	7	20	1	\$ 155
3	48977	Aquarius #3	Yavapai	10N	2E	7, 18	20	1	\$ 155
4	62606	Aquarius #2	Yavapai	10N	2E	7	20	1	\$ 155
5	64830	Catclaw	Yavapai	9N	4W	6	20	1	\$ 155
6	68531	Thomason	Yavapai	9N	4W	7	20	1	\$ 155
7	74736	Sharon Lee #3	Yavapai	10N	1E	2	20	1	\$ 155
8	76951	Merciful Heavens #2	Yavapai	12N/11N	1W/1W	33/4	20	1	\$ 155
9	82213	Bean Bag #1	Yavapai	12N	1W	28	20	1	\$ 155
10	89420	Wolf #1	Yavapai	11.5N	1E	31	20	1	\$ 155
11	89421	Wolf #2	Yavapai	11.5N	1E	31	20	1	\$ 155
12	89422	Wolf #3	Yavapai	11.5N	1E	31	20	1	\$ 155
13	89423	Wolf #4	Yavapai	11.5N/11N	1E/1E	31/6	20	1	\$ 155
14	92803	Goodwin #1	Yavapai	12N	1W	28, 33	31.68	2	\$ 310
15	95198	Gold Palace I	Yavapai	12N	1W	19	20	1	\$ 155
16	95199	Gold Palace II	Yavapai	12N	1W	19	20	1	\$ 155
17	95200	Gold Palace III	Yavapai	12N	1W	19	20	1	\$ 155
18	95201	Gold Palace IV	Yavapai	12N	1W	19	20	1	\$ 155
19	95202	Gold Palace V	Yavapai	12N	1W	19	20	1	\$ 155
20	95203	Gold Palace VI	Yavapai	12N	1W	19	20	1	\$ 155
21	95204	Gold Palace VII	Yavapai	12N	1W	19	20	1	\$ 155
22	95205	Gold Palace VIII	Yavapai	12N	1W	30	20	1	\$ 155
23	96051	JDR #1	Yavapai	12.5N	2W	21	20	1	\$ 155
24	96052	JDR #2	Yavapai	12.5N	2W	21	20	1	\$ 155
25	96053	JDR #3	Yavapai	12.5N/13N	2W/2W	21/33	20	1	\$ 155
26	102389	Mandala 2 & 3	Yavapai	10N	2E	30	20	1	\$ 155
27	126535	Mandala 7	Yavapai	10N	2E	30	20	1	\$ 155
28	126536	Mandala 8	Yavapai	10N	2E	30	20	1	\$ 155
29	126537	Mandala 9	Yavapai	10N	2E	30	20	1	\$ 155
30	126538	Mandala 10	Yavapai	10N	2E	31	20	1	\$ 155
31	129334	Mandala 12	Yavapai	10N	2E	30	20	1	\$ 155
32	130489	Protecto 2	Yavapai	12N	1W	33	20	1	\$ 155
33	142356	Donkey Mine #4	Yavapai	12N	1W	33	20	1	\$ 155
34	157621	Mandala 14	Yavapai	10N	2E	30	20	1	\$ 155
35	170911	Wednesday Hope #1	Yavapai	10N	2E	31	20	1	\$ 155
36	174224	Big Rock #1	Yavapai	12N	1W	10, 11	20	1	\$ 155
37	174225	Big Rock #2	Yavapai	12N	1W	10	20	1	\$ 155
38	191670	Roadrunner #1	Yavapai	12.5N	1W	25	12.85	1	\$ 155
39	191671	Roadrunner #2	Yavapai	12.5N	1W	25	20	1	\$ 155
40	196365	Turkey Buzzard #1	Yavapai	11N	3E	30	13.77	1	\$ 155
41	235841	Betty #4	Yavapai	12N	1W	14	20	1	\$ 155
42	235842	Betty #5	Yavapai	12N	1W	14	20	1	\$ 155
43	236096	Gary's Place #1A	Yavapai	12N	1W	14	20	1	\$ 155
44	244561	Gold Dust #2	Yavapai	11N	3E	30	6.88	1	\$ 155
45	247112	Sando	Maricopa	7N	3W	28	20	1	\$ 155
46	251044	Faith #3	Yavapai	9N	5W	13	20	1	\$ 155
47	251047	Lords Blessing	Yavapai	9N	5W	13	20	1	\$ 155
48	254410	Jackass	Yavapai	11N	1E	34, 35	19.97	1	\$ 155
49	254411	Jenny	Yavapai	11N	1E	34	20	1	\$ 155
50	254412	Hinny	Yavapai	11N	1E	34	16.22	1	\$ 155
51	258455	Turkey Buzzard Ext.	Yavapai	11N	3E	30	10	1	\$ 155
52	258456	Turkey Buzzard #2	Yavapai	11N	3E	30	20	1	\$ 155
53	258457	Turkey Buzzard #3	Yavapai	11N	3E	30	20	1	\$ 155
54	258458	Turkey Buzzard #4	Yavapai	11N	3E	30	20	1	\$ 155
55	291104	Cas #2	Maricopa	7N	3W	29	20	1	\$ 155

PHOENIX, ARIZONA
 RECEIVED
 MAZ STATE OFFICE
 AUG 27 10:53 AM

Seq. #	AMC #	Claim Name	County	Township	Range	Section	Total Acres	20 Acre Segments	Fed. Maint. Fee
56	300332	Wolf #5	Yavapai	11.5N	1E	31	20	1	\$ 155
57	300333	Wolf #6	Yavapai	11N	1E	5, 6	20	1	\$ 155
58	313473	Patriot 1	Yavapai	11N	1W	4	20	1	\$ 155
59	313474	Patriot 2	Yavapai	11N	1W	3, 4	20	1	\$ 155
60	313475	Patriot 3	Yavapai	11N	1W	3	20	1	\$ 155
61	313476	Patriot 4	Yavapai	11N	1W	3	20	1	\$ 155
62	313477	Patriot 5	Yavapai	11N	1W	3	20	1	\$ 155
63	314304	Oro De Valenzuela	Yavapai	11N	1E	14	20	1	\$ 155
64	314631	RR-Humbug #3	Yavapai	8N	1E	29, 30	20	1	\$ 155
65	321061	Lefty #2	Yavapai	8N	1E	30	20	1	\$ 155
66	326311	Carrie #1	Maricopa	7N	3W	31	40	2	\$ 310
67	326312	Carrie #2	Maricopa	7N	3W	31	40	2	\$ 310
68	326313	Carrie #3	Maricopa	7N	3W	30	20	1	\$ 155
69	326314	Carrie #4	Maricopa	7N	3W	30	20	1	\$ 155
70	326315	Pennyweight #1	Maricopa	7N	3W	29	40	2	\$ 310
71	326316	Pennyweight #2	Maricopa	7N	3W	29	20	1	\$ 155
72	326319	Pat	Maricopa	7N	3W	31	20	1	\$ 155
73	326322	Double R	Maricopa	6N	4W	12	80	4	\$ 620
74	326325	Jake #3	Maricopa	7N	3W	29	20	1	\$ 155
75	326327	Pilgrim #1	Maricopa	7N	3W	31	20	1	\$ 155
76	326754	Keystone #1	Pinal	5S	15E	4	20	1	\$ 155
77	326757	Keystone #4	Pinal	5S	15E	4	20	1	\$ 155
78	326758	Keystone #5	Pinal	5S	15E	4	20	1	\$ 155
79	326760	Keystone #7	Pinal	5S	15E	4	20	1	\$ 155
80	326761	Keystone #8	Pinal	5S	15E	4	20	1	\$ 155
81	326762	Keystone #9	Pinal	5S	15E	4	20	1	\$ 155
82	326764	Keystone #11	Pinal	5S	15E	4	20	1	\$ 155
83	326765	Keystone #12	Pinal	5S	15E	4	20	1	\$ 155
84	326772	Range Bull # 1	Maricopa	7N	3W	21	20	1	\$ 155
85	327930	Red Bird # 7	Maricopa	7N	3W	17	20	1	\$ 155
86	327931	Red Bird # 8	Maricopa	7N	3W	20	20	1	\$ 155
87	328302	Red Bird # 9	Maricopa	7N	3W	17	20	1	\$ 155
88	328593	Ceedee #2	Yavapai	8N	1W	5	20	1	\$ 155
89	328594	Ceedee #3	Yavapai	8N	1W	5	20	1	\$ 155
90	328595	Ceedee #4	Yavapai	8N	1W	5	20	1	\$ 155
91	328597	Ceedee #7	Yavapai	8N	1W	4	20	1	\$ 155
92	328598	Ceedee #8	Yavapai	8N	1W	4	20	1	\$ 155
93	328605	Burro #1	Yavapai	12N	1W	33	20	1	\$ 155
94	328606	Burro #2	Yavapai	11N	1W	4	20	1	\$ 155
95	328698	Cass No. 4	Maricopa	7N	3W	29	20	1	\$ 155
96	328699	Cass No. 5	Maricopa	7N	3W	29	20	1	\$ 155
97	328700	Cass No. 6	Maricopa	7N	3W	29	20	1	\$ 155
98	328701	Cass No. 7	Maricopa	7N	3W	29	20	1	\$ 155
99	328702	Cass No. 8	Maricopa	7N	3W	29	20	1	\$ 155
100	328703	Ceedee #1	Yavapai	8N	1W	5	20	1	\$ 155
101	328704	Ceedee #5	Yavapai	8N	1W	5	20	1	\$ 155
102	328705	Genes Dream	Yavapai	9.5N	2E	20, 21	20	1	\$ 155
103	328742	Red Bird #11	Yavapai	10N	1E	1	40	2	\$ 310
104	329020	RR #1	Maricopa	6N	4W	1	20	1	\$ 155
105	329021	RR #2	Maricopa	6N	4W	1	20	1	\$ 155
106	329022	RR #3	Maricopa	6N	4W	1	20	1	\$ 155
107	329023	RR #4	Maricopa	6N	4W	1	20	1	\$ 155
108	329318	Mercer's Place	Yavapai	11N	1W	4	20	1	\$ 155
109	329388	Bad Luck	Yavapai	12N	1W	14, 23	20	1	\$ 155
110	329389	No Luck	Yavapai	12N	1W	23	20	1	\$ 155

PHOENIX, ARIZONA
MAY 27 10:53 AM '53
STATE OFFICE

Seq. #	AMC #	Claim Name	County	Township	Range	Section	Total Acres	20 Acre Segments	Fed. Maint. Fee
111	329390	Good Luck	Yavapai	12N	1W	23, 24	20	1	\$ 155
112	329391	Great Luck	Yavapai	12N	1W	24	20	1	\$ 155
113	329392	Clinton	Yavapai	12N/12N	1W/2W	30/25	20	1	\$ 155
114	329393	Clyde	Yavapai	12N/12N	1W/2W	30/25	20	1	\$ 155
115	329394	Bonny	Yavapai	12N	1W	30	20	1	\$ 155
116	329800	Gypsy Moth 1	Maricopa	7N	3W	21	20	1	\$ 155
117	329801	Gypsy Moth 2	Maricopa	7N	3W	21	20	1	\$ 155
118	331233	Red Basin #1	Maricopa	6N	6W	26	145	8	\$ 1,240
119	333426	La Siesta #1	Maricopa	7N	3W	30	20	1	\$ 155
120	333427	La Siesta #3	Maricopa	7N	3W	30	20	1	\$ 155
121	338207	Seven Grand	Maricopa	7N	4W	25	20	1	\$ 155
122	339964	RR #5	Maricopa	6N	4W	1	20	1	\$ 155
123	339965	RR #6	Maricopa	6N	4W	1	20	1	\$ 155
124	350275	Gold Bug	Maricopa	6N	6W	26	20	1	\$ 155
125	350276	Gold Master	Maricopa	6N	6W	26	20	1	\$ 155
126	350277	Lobo	Maricopa	6N	6W	26	20	1	\$ 155
127	350278	Mine Lab	Maricopa	6N	6W	26	20	1	\$ 155
128	350279	Webster Mine	Maricopa	6N	6W	26	20	1	\$ 155
129	350280	Whistler	Maricopa	6N	6W	26	20	1	\$ 155
130	350281	Wickenburg	Maricopa	6N	6W	26	20	1	\$ 155
131	350905	King Duck II	Yavapai	10N/9N	4W/4W	31/6	20	1	\$ 155
132	350906	Little Terry	Yavapai	9N	4W	6	20	1	\$ 155
133	350907	Devils Nest AU 9	Yavapai	9N	4W	6	20	1	\$ 155
134	350910	Devils Nest AU 12	Yavapai	9N	4W	6	20	1	\$ 155
135	356382	Ducbill #1	Yavapai	12N	1W	17	20	1	\$ 155
136	356383	Ducbill #2	Yavapai	12N	1W	17	20	1	\$ 155
137	356553	Au Sum 1	Yavapai	10N	2E	28,29,32,33	40	2	\$ 310
138	358378	Hidden Treasure	Yavapai	12N/12N	1W/2W	30,31/25,36	20	1	\$ 155
139	358379	Aquarius Ext. West #1	Yavapai	10N	2E	18	20	1	\$ 155
140	358380	Aquarius Ext. West #2	Yavapai	10N	2E	18	20	1	\$ 155
141	358381	Aquarius Ext. West #3	Yavapai	10N	2E	18	20	1	\$ 155
142	358382	Aquarius Ext. West #4	Yavapai	10N	2E	18	20	1	\$ 155
143	362558	Holly Marie	Yavapai	9.5N	2E	20, 21	2.26	1	\$ 155
144	364340	Mary Francis	Yavapai	13N	1E	29	16	1	\$ 155
145	364688	RR #7	Maricopa	6N	4W	1	20	1	\$ 155
146	364689	RR #8	Maricopa	6N	4W	1	20	1	\$ 155
147	366267	Cobi's Gold	Yavapai	11.5N	1E	19	20	1	\$ 155
148	366268	Renee's Best Chance	Yavapai	13N	3W	32	26	1	\$ 155
149	366269	Rough Road	Yavapai	11.5N	1E	30	20	1	\$ 155
150	366270	Stuck Duck	Yavapai	13N	3W	32	26	1	\$ 155
151	366271	Tegan's Bank	Yavapai	11.5N	1E	30	20	1	\$ 155
152	368415	Jacks Hideaway	Yavapai	13N	3W	29	26	1	\$ 155
153	371350	Wilgers Wish	Yavapai	13N	3W	32	26	1	\$ 155
154	371802	Happy Times	Yavapai	13N	3W	29, 32	26	1	\$ 155
155	371803	Saddle Tramps	Yavapai	13N	3W	29	26	1	\$ 155
156	374274	Lori's Place	Maricopa	7N	3W	20	20	1	\$ 155
157	374275	Charles' Dream	Maricopa	7N	3W	20	20	1	\$ 155
158	374726	Roslyn's Roost	Maricopa	7N	3W	17	20	1	\$ 155
159	406356	Cass No. 9	Maricopa	7N	3W	29	20	1	\$ 155
160	407030	Carols Corner	Maricopa	7N	3W	18	20	1	\$ 155
161	410363	Cass # 10	Maricopa	7N	3W	29	20	1	\$ 155
162	410364	Golden Sands	Maricopa	7N	3W	18	20	1	\$ 155
163	427326	Rexs' Place	Yavapai	11.5N	1E	30	20	1	\$ 155

RECEIVED
 MAR 21 10 53 AM '03
 MAR 21 10 53 AM '03
 MAR 21 10 53 AM '03

United States Department of the Interior
Bureau of Land Management
 LANDS/RECREATION & PLANNING
 ONE N CENTRAL AVE
 PHOENIX, AZ 85004 -2203
 Phone: 602-417-9200

Receipt

No: 3113847

Transaction #: 3205581	
Date of Transaction: 08/27/2014	
CUSTOMER:	
ROADRUNNER PROSPECTORS CLUB INC PO BOX 56804 PHOENIX, AZ 85079-6804 US	

LINE #	QTY	DESCRIPTION	REMARKS	UNIT PRICE	TOTAL
1	1.00	LOCATABLE MINERALS / MINING CLAIMS- NOT NEW-UNADJUD, ONE AUTH NO. ONLY / MINING CLAIM MONEY RECEIVED CASES: AMC11413/\$27745.00	MAINT 2015/163	- n/a -	27745.00
TOTAL:					\$27,745.00

PAYMENT INFORMATION			
1	AMOUNT:	27745.00	POSTMARKED: N/A
	TYPE:	CHECK	RECEIVED: 08/27/2014
	CHECK NO:	8270	
	NAME:	ROADRUNNER PROSPECTORS CLUB INC PO BOX 56804 PHOENIX AZ 85079-6804 US	

REMARKS
FEE'S PAID BASED ON AMENDMENTS FILED PREVIOUSLY - PER CUST

This receipt was generated by the automated BLM Collections and Billing System and is a paper representation of a portion of the official electronic record contained therein.

... 0. amended claims
ON LIST

AXAC

129334	Mandala 12	8
254410	Jackass	27.95
254412	Hinny -	40
326325	Jake #3	40
326316	Pennyweight #2	40
314631	RR-Hamburg #3	40
328302	Red Bird #9	
314304	Oro De Valenzuela	23.42

These claims have been amended to 20 acres and received by BLM but not updated yet on Serial Register Page.

We're paying on amended claim size.

RECEIVED
BLM AZ STATE OFFICE
2014 AUG 27 A 10:53
PHOENIX, ARIZONA

alphagraphics

Central Avenue Center
3525 North Central Avenue | Phoenix, Arizona 85012
602 | 274 | 2345
www.us006.alphagraphics.com

**DEPARTMENT OF THE INTERIOR
BUREAU OF LAND MANAGEMENT
MINING CLAIMS**

Roadrunner

AMC 74734

**MC Customer Information - With Serial No. and Claim Name
ACTIVE CLAIMS**

Run Date: 08/22/2013 11:27 AM

Admin State: AZ
Geo State: AZ

Lead
Amc #5
↓

81

**ROADRUNNER PRSPCTRS CLUB INC
PO BOX 56804
PHOENIX, AZ 85079-6**

CUSTOMER ID: 61532

Serial No.	Claim Name/Number	Lead Serial No.	Disposition
AMC102389	MANDALA 2 3	AMC102389	ACTIVE
AMC112605	LAURA KAY NO ONE 1	AMC112605	ACTIVE
AMC112606	JANET LYNN NO 2	AMC112605	ACTIVE
AMC11413	WEDNESDAY HOPE #4	AMC11413	ACTIVE
AMC126406	RANDY B	AMC126405	ACTIVE
AMC126535	MANDALA 7	AMC126534	ACTIVE
AMC126536	MANDALA 8	AMC126534	ACTIVE
AMC126537	MANDALA 9	AMC126534	ACTIVE
AMC126538	MANDALA 10	AMC126534	ACTIVE
AMC129334	MANDALA 12	AMC129334	ACTIVE
AMC130489	PROTECTO 2	AMC130488	ACTIVE
AMC142356	DONKEY MINE #4	AMC142355	ACTIVE
AMC157621	MANDALA 14	AMC157621	ACTIVE
AMC170911	WEDNESDAY HOPE #1	AMC170911	ACTIVE
AMC174224	BIG ROCK #1	AMC174224	ACTIVE
AMC174225	BIG ROCK #2	AMC174224	ACTIVE
AMC191670	ROADRUNNER #1	AMC191670	ACTIVE
AMC191671	ROADRUNNER #2	AMC191670	ACTIVE
AMC196365	TURKEY BUZZARD #1	AMC196365	ACTIVE
AMC235841	BETTY #4	AMC235841	ACTIVE
AMC235842	BETTY #5	AMC235841	ACTIVE
AMC236096	GARYS PLACE #1 A	AMC236096	ACTIVE
AMC244561	GOLD DUST #2	AMC244561	ACTIVE
AMC247112	SANDO	AMC247112	ACTIVE
AMC251044	FAITH #3	AMC251042	ACTIVE
AMC251047	LORDS BLESSING	AMC251042	ACTIVE
280 AMC254410	40 JACKASS	AMC254410	ACTIVE
AMC254411	JENNEY	AMC254410	ACTIVE
AMC254412	HINNY	AMC254410	ACTIVE
AMC258455	TURKEY BUZZARD EXTEN	AMC258455	ACTIVE
AMC258456	TURKEY BUZZARD #2	AMC258455	ACTIVE
AMC258457	TURKEY BUZZARD #3	AMC258455	ACTIVE
AMC258458	TURKEY BUZZARD #4	AMC258455	ACTIVE
AMC259813	D6 PLACER	AMC259812	ACTIVE
AMC259814	EASTSIDE	AMC259812	ACTIVE
AMC291104	CAS #2	AMC291104	ACTIVE
AMC292017	C 6 PLACER	AMC292017	ACTIVE
AMC292924	CD7 PLACER	AMC292924	ACTIVE
AMC300332	WOLF #5	AMC300332	ACTIVE
AMC300333	WOLF #6	AMC300332	ACTIVE
560 AMC308433	6000 OCOTILLO #1	AMC308433	ACTIVE
AMC308434	OCOTILLO #2	AMC308433	ACTIVE
AMC313473	PATRIOT 1	AMC313473	ACTIVE
AMC313474	PATRIOT 2	AMC313473	ACTIVE
AMC313475	PATRIOT 3	AMC313473	ACTIVE
AMC313476	PATRIOT 4	AMC313473	ACTIVE
AMC313477	PATRIOT 5	AMC313473	ACTIVE
AMC313839	RR HUMBUG #1	AMC313836	ACTIVE

*7th 140. left
> Could be overpayment
on the acreage
could be off.
> Check last yr.
filing & possibly
the acreage
report*

ENTERED
AUG 22 2013
BY: *TS*

*Received
8/14/13*

**DEPARTMENT OF THE INTERIOR
BUREAU OF LAND MANAGEMENT
MINING CLAIMS**

**MC Customer Information - With Serial No. and Claim Name
ACTIVE CLAIMS**

Run Date: 08/22/2013 11:27 AM

Page 2 of 4

<u>Serial No.</u>	<u>Claim Name/Number</u>	<u>Lead Serial No.</u>	<u>Disposition</u>
AMC313840	RR HUMBUG #2	AMC313836	ACTIVE
AMC314304	ORO DE VALENZUELA	AMC314304	ACTIVE
AMC314631	RR HUMBUG #3	AMC314626	ACTIVE
AMC316493	AQUARIOUS EXTENSION	AMC316493	ACTIVE
AMC321061	EFTY #2	AMC321061	ACTIVE
AMC326311	CARRIE #1	AMC326311	ACTIVE
AMC326312	CARRIE #2	AMC326311	ACTIVE
AMC326313	CARRIE #3	AMC326311	ACTIVE
AMC326314	CARRIE #4	AMC326311	ACTIVE
AMC326315	PENNEYEIGHT #1	AMC326311	ACTIVE
AMC326316	PENNEYWEIGHT #2	AMC326311	ACTIVE
AMC326319	PAT	AMC326311	ACTIVE
AMC326322	DOUBLE R	AMC326311	ACTIVE
AMC326323	JAKE #1	AMC326311	ACTIVE
AMC326324	JAKE #2	AMC326311	ACTIVE
AMC326325	JAKE #3	AMC326311	ACTIVE
AMC326327	PILGRIM #1	AMC326311	ACTIVE
AMC326754	KEYSTONE #1	AMC326754	ACTIVE
AMC326757	KEYSTONE #4	AMC326754	ACTIVE
AMC326758	KEYSTONE #5	AMC326754	ACTIVE
AMC326760	KEYSTONE #7	AMC326754	ACTIVE
AMC326761	KEYSTONE #8	AMC326754	ACTIVE
AMC326762	KEYSTONE #9	AMC326754	ACTIVE
AMC326764	KEYSTONE #11	AMC326754	ACTIVE
AMC326765	KEYSTONE #12	AMC326754	ACTIVE
AMC326772	RANGE BULL #1	AMC326772	ACTIVE
AMC327930	RED BIRD #7	AMC327930	ACTIVE
AMC327931	RED BIRD #8	AMC327930	ACTIVE
AMC328593	CEEDEE #2	AMC328593	ACTIVE
AMC328594	CEEDEE #3	AMC328593	ACTIVE
AMC328595	CEEDEE #4	AMC328593	ACTIVE
AMC328597	CEEDEE #7	AMC328593	ACTIVE
AMC328598	CEEDEE #8	AMC328593	ACTIVE
AMC328605	BURRO #1	AMC328593	ACTIVE
AMC328606	BURRO #2	AMC328593	ACTIVE
AMC328698	CASS NO 4	AMC328689	ACTIVE
AMC328699	CASS NO 5	AMC328689	ACTIVE
AMC328700	CASS NO 6	AMC328689	ACTIVE
AMC328701	CASS NO 7	AMC328689	ACTIVE
AMC328702	CASS NO 8	AMC328689	ACTIVE
AMC328703	CEEDEE #1	AMC328689	ACTIVE
AMC328704	CEEDEE #5	AMC328689	ACTIVE
AMC328705	GENES DREAM	AMC328689	ACTIVE
AMC328742	RED BIRD #11	AMC328742	ACTIVE
AMC329020	RR #1	AMC329013	ACTIVE
AMC329021	RR #2	AMC329013	ACTIVE
AMC329022	RR #3	AMC329013	ACTIVE
AMC329023	RR #4	AMC329013	ACTIVE
AMC329318	MERCER'S PLACE	AMC329318	ACTIVE
AMC329388	BAD LUCK	AMC329388	ACTIVE
AMC329389	NO LUCK	AMC329388	ACTIVE
AMC329390	GOOD LUCK	AMC329388	ACTIVE
AMC329391	GREAT LUCK	AMC329388	ACTIVE
AMC329392	CLINTON	AMC329388	ACTIVE
AMC329393	CLYDE	AMC329388	ACTIVE
AMC329394	BONNY	AMC329388	ACTIVE

**DEPARTMENT OF THE INTERIOR
BUREAU OF LAND MANAGEMENT
MINING CLAIMS**

**MC Customer Information - With Serial No. and Claim Name
ACTIVE CLAIMS**

Run Date: 08/22/2013 11:27 AM

<u>Serial No.</u>	<u>Claim Name/Number</u>	<u>Lead Serial No.</u>	<u>Disposition</u>
AMC329800	GYPSY MOTH 1	AMC329800	ACTIVE
AMC329801	GYPSY MOTH 2	AMC329800	ACTIVE
AMC331233	RED BASIN #1	AMC331232	ACTIVE
AMC333426	LA SIESTA #1	AMC333426	ACTIVE
AMC333427	LA SIESTA #3	AMC333426	ACTIVE
AMC338207	SEVEN GRAND	AMC338207	ACTIVE
AMC339964	RR #5	AMC339964	ACTIVE
AMC339965	RR #6	AMC339964	ACTIVE
AMC350275	GOLD BUG	AMC350275	ACTIVE
AMC350276	GOLD MASTER	AMC350275	ACTIVE
AMC350277	LOBO	AMC350275	ACTIVE
AMC350278	MINE LAB	AMC350275	ACTIVE
AMC350279	WEBSTER MINE	AMC350275	ACTIVE
AMC350280	WHISTLER	AMC350275	ACTIVE
AMC350281	WICKENBURG	AMC350275	ACTIVE
AMC350905	KING DUCK II	AMC350903	ACTIVE
AMC350906	LITTLE TERRY	AMC350903	ACTIVE
AMC350907	DEVILS NEST AU 9	AMC350903	ACTIVE
AMC350910	DEVILS NEST AU 12	AMC350903	ACTIVE
AMC355930	LEAVE NO HOLES #1	AMC355930	ACTIVE
AMC355931	LEAVE NO HOLES #2	AMC355930	ACTIVE
AMC355932	LEAVE NO HOLES #3	AMC355930	ACTIVE
AMC355933	LEAVE NO HOLES #4	AMC355930	ACTIVE
AMC356382	DUKBILL #1	AMC356380	ACTIVE
AMC356383	DUKBILL #2	AMC356380	ACTIVE
AMC356553	AU SUM 1	AMC356553	ACTIVE
AMC357837	KAREN LYNN	AMC357837	ACTIVE
AMC358378	HIDDEN TREASURE	AMC358378	ACTIVE
AMC358379	AQUARIOUS EXT W #1	AMC358379	ACTIVE
AMC358380	AQUARIOUS EXT W #2	AMC358379	ACTIVE
AMC358381	AQUARIOUS EXT W #3	AMC358379	ACTIVE
AMC358382	AQUARIOUS EXT W #4	AMC358379	ACTIVE
AMC362558	HOLLY MARIE	AMC362558	ACTIVE
AMC364340	MARY FRANCIS	AMC364340	ACTIVE
AMC364688	RR #7	AMC364688	ACTIVE
AMC364689	RR #8	AMC364688	ACTIVE
AMC366267	COBI'S GOLD	AMC366267	ACTIVE
AMC366268	RENEE'S BEST CHANCE	AMC366267	ACTIVE
AMC366269	ROUGH ROAD	AMC366267	ACTIVE
AMC366270	STUCK DUCK	AMC366267	ACTIVE
AMC366271	TEGANS BANK	AMC366267	ACTIVE
AMC368415	JACKS HIDEAWAY	AMC368415	ACTIVE
AMC371350	WILGERS WISH	AMC371350	ACTIVE
AMC371802	HAPPY TIMES	AMC371802	ACTIVE
AMC371803	SADDLE TRAMPS	AMC371802	ACTIVE
AMC374274	LORI'S PLACE	AMC374274	ACTIVE
AMC374275	CHARLES' DREAM	AMC374274	ACTIVE
AMC374726	ROSLYN'S ROOST	AMC374726	ACTIVE
AMC38911	DIABLO PLACER	AMC38911	ACTIVE
AMC395761	BUMBLE BEE KING	AMC395761	ACTIVE
AMC406356	20. CASS NO. 9	AMC406356	ACTIVE
AMC407030	CAROLS CORNER	AMC407030	ACTIVE
AMC410363	CASS #10	AMC410363	ACTIVE
AMC410364	GOLDEN SANDS	AMC410363	ACTIVE
AMC417975	REXS' PLACE	AMC417975	ACTIVE
AMC48976	AQUARIOUS NO 1	AMC48976	ACTIVE

**DEPARTMENT OF THE INTERIOR
BUREAU OF LAND MANAGEMENT**

MINING CLAIMS

**MC Customer Information - With Serial No. and Claim Name
ACTIVE CLAIMS**

Run Date: 08/22/2013 11:27 AM

<u>Serial No.</u>	<u>Claim Name/Number</u>	<u>Lead Serial No.</u>	<u>Disposition</u>
AMC48977	AQUARIUS NO 3	AMC48976	ACTIVE
AMC62606	AQUARIOUS NO 2	AMC62606	ACTIVE
AMC64830	CATCLAW	AMC64830	ACTIVE
AMC68531	THOMASON	AMC68531	ACTIVE
AMC74734	SHARON LEE NO 1	AMC74734	ACTIVE
AMC74735	SHARON LEE NO 2	AMC74734	ACTIVE
AMC74736	SHARON LEE NO 3	AMC74734	ACTIVE
AMC74737	SHARON LEE NO 4	AMC74734	ACTIVE
AMC76951	MERCIFUL HEAVENS #2	AMC76951	ACTIVE
AMC82213	BEAN BAG #1	AMC82213	ACTIVE
AMC89414	BEAN BAG #2	AMC89414	ACTIVE
AMC89420	WOLF #1	AMC89414	ACTIVE
AMC89421	WOLF #2	AMC89414	ACTIVE
AMC89422	WOLF #3	AMC89414	ACTIVE
AMC89423	WOLF #4	AMC89414	ACTIVE
AMC92803	GOODWIN #1	AMC92803	ACTIVE
AMC95198	GOLD PALACE I	AMC95198	ACTIVE
AMC95199	GOLD PALACE II	AMC95198	ACTIVE
AMC95200	GOLD PALACE III	AMC95198	ACTIVE
AMC95201	GOLD PALACE IV	AMC95198	ACTIVE
AMC95202	GOLD PALACE V	AMC95198	ACTIVE
AMC95203	MORE THAN LOTS OF RO	AMC95198	ACTIVE
AMC95204	LOTS OF ROCK	AMC95198	ACTIVE
AMC95205	GOLD PALACE VIII	AMC95198	ACTIVE
AMC96051	J D R #1	AMC96051	ACTIVE
AMC96052	J D R #2	AMC96051	ACTIVE
AMC96053	J D R #3	AMC96051	ACTIVE

Number of ACTIVE cases: 187

When recorded mail to:
 Roadrunner Prospectors Club
 P. O. Box 56804
 Phoenix, AZ 85079

*open wear only -
 roadrunnergold.com*

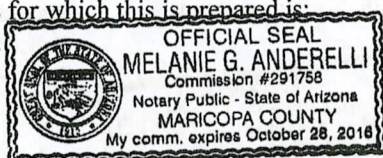
MAINTENANCE FEE PAYMENT IN LIEU OF ASSESSMENT WORK FOR THE UPCOMING
 ASSESSMENT YEAR BEGINNING SEPTEMBER 1, 2013.

Seq. #	AMC #	Claim Name	County	Cnty Record Data	Township	Range	Section	Acres
1	358379	Aquarius Ext. West #1	Yavapai	3633817 4076 797	10N	2E	18	20
2	358380	Aquarius Ext. West #2	Yavapai	3633818 4076 798	10N	2E	18	20
3	358381	Aquarius Ext. West #3	Yavapai	3633819 4076 799	10N	2E	18	20
4	358382	Aquarius Ext. West #4	Yavapai	3633820 4076 800	10N	2E	18	20
5	48976	Aquarius #1	Yavapai	0801 192	10N	2E	7	20
6	62606	Aquarius #2	Yavapai	1001 437	10N	2E	7	20
7	48977	Aquarius #3	Yavapai	0801 194	10N	2E	7, 18	20
8	316493	Aquarius Extension	Yavapai	2402 767	10N	2E	18	65.64
9	356553	Au Sum 1	Yavapai	4511 771	10N	2E	28,29,32,33	40
10	329388	Bad Luck	Yavapai	2780 912	12N	1W	14, 23	20
11	82213	Bean Bag #1	Yavapai	0965 338	12N	1W	28	20
12	89414	Bean Bag #2	Yavapai	1249 413	12N	1W	28	41.32
13	235841	Betty #4	Yavapai	1713 778	12N	1W	14	20
14	235842	Betty #5	Yavapai	1713 780	12N	1W	14	20
15	174224	Big Rock #1	Yavapai	1469 76	12N	1W	10, 11	20
16	174225	Big Rock #2	Yavapai	1469 78	12N	1W	10	20
17	329394	Bonny	Yavapai	2780 924	12N	1W	30	20
18	395761	Bumble Bee King	Yavapai	4651 956	9N	2E	5	120
19	328605	Burro #1	Yavapai	2742 987	12N	1W	33	20
20	328606	Burro #2	Yavapai	2742 985	11N	1W	4	20
21	64830	Catclaw	Yavapai	0912 239	9N	4W	6	20
22	328703	Ceedee #1	Yavapai	2746 703	8N	1W	5	20
23	328593	Ceedee #2	Yavapai	2742 961	8N	1W	5	20
24	328594	Ceedee #3	Yavapai	2742 963	8N	1W	5	20
25	328595	Ceedee #4	Yavapai	2742 965	8N	1W	5	20
26	328704	Ceedee #5	Yavapai	2746 705	8N	1W	5	20
27	328597	Ceedee #7	Yavapai	2742 969	8N	1W	4	20
28	328598	Ceedee #8	Yavapai	2742 971	8N	1W	4	20
29	329392	Clinton	Yavapai	2780 920	12N/12N	1W/2W	30/25	20
30	329393	Clyde	Yavapai	2780 922	12N/12N	1W/2W	30/25	20
31	366267	Cobi's Gold	Yavapai	4281 505	11.5N	1E	19	20
32	350910	Devils Nest AU 12	Yavapai	3620 62	9N	4W	6	20
33	350907	Devils Nest AU 9	Yavapai	3620 60	9N	4W	6	20
34	142356	Donkey Mine #4	Yavapai	1422 292	12N	1W	33	20
35	356382	Ducbill #1	Yavapai	27429 1402 63	12N	1W	17	20
36	356383	Ducbill #2	Yavapai	27430 1402 65	12N	1W	17	20
37	251044	Faith #3	Yavapai	1812 836	9N	5W	13	20
38	236096	Gary's Place #1A	Yavapai	1714 193	12N	1W	14	20
39	328705	Genes Dream	Yavapai	2746 707	9.5N, 11N	2E	20, 21	20
40	244561	Gold Dust #2	Yavapai	1781 510	11N	3E	30	6.88

RECEIVED
 2013 AUG 14 AM 11:00
 CLERK OF SUPERIOR COURT
 MARICOPA COUNTY
 PHOENIX, ARIZONA

The name and address of the owner of the Claims for which this is prepared is:


Roadrunners Prospectors Club Inc.
 P. O. Box 56804
 Phoenix, AZ 85079



County of Maricopa)
 Subscribed and sworn (or affirmed) to before me
 this 31 day of July, 2013 by
 Frederick C. Horn. *[Signature]*
 Notary Public

Signature: *[Signature]* (agent)

Date: 7/31/13

When recorded mail to:
 Roadrunner Prospectors 
 P. O. Box 56804
 Phoenix, AZ 85079

MAINTENANCE FEE PAYMENT IN LIEU OF ASSESSMENT WORK FOR THE UPCOMING
 ASSESSMENT YEAR BEGINNING SEPTEMBER 1, 2013.

Seq. #	AMC #	Claim Name	County	Cnty Record Data	Township	Range	Section	Acres
41	95198 ✓	Gold Palace I	Yavapai	1256 447	12N	1W	19	20
42	95199 ✓	Gold Palace II	Yavapai	1256 450	12N	1W	19	20
43	95200 ✓	Gold Palace III	Yavapai	1256 453	12N	1W	19	20
44	95201 ✓	Gold Palace IV	Yavapai	1256 456	12N	1W	19	20
45	95202 ✓	Gold Palace V	Yavapai	1256 459	12N	1W	19	20
46	95203 ✓	Gold Palace VI	Yavapai	1256 462	12N	1W	19	20
47	95204 ✓	Gold Palace VII	Yavapai	1256 465	12N	1W	19	20
48	95205 ✓	Gold Palace VIII	Yavapai	1256 468	12N	1W	30	20
49	329390 ✓	Good Luck	Yavapai	2780 916	12N	1W	23, 24	20
50	92803 ✓	Goodwin #1	Yavapai	1058 779	12N	1W	28, 33	31.68 ✓
51	329391 ✓	Great Luck	Yavapai	2780 918	12N	1W	24	20
52	371802 ✓	Happy Times	Yavapai	4390 621	13N	3W	29, 32	20
53	358378 ✓	Hidden Treasure	Yavapai	3633816 4076 796	12N/12N	1W/2W	30,31/25,36	20
54	254412 ✓	Hinny	Yavapai	1807 656	11N	1E	34	120 ✓
55	362558 ✓	Holly Marie	Yavapai	3769442 4190 312	9.5N	2E	20, 21	2.26
56	254410 ✓	Jackass	Yavapai	1807 660	11N	1E	34, 35	40 ✓
57	368415 ✓	Jacks Hideaway	Yavapai	4308 863	13N	3W	29	20
58	112606 ✓	Janet Lynn No. Two (2)	Yavapai	1331 560	10N	1E	12, 13	50 ✓
59	96051 ✓	JDR #1	Yavapai	1267 825	12.5N	2W	21	20
60	96052 ✓	JDR #2	Yavapai	1267 827	12.5N	2W	21	20
61	96053 ✓	JDR #3	Yavapai	1267 829	12.5N/13N	2W/2W	21/33	20
62	254411	Jenney	Yavapai	1807 658	11N	1E	34	20
63	357837	Karen Lynn	Yavapai	4039 542	9N	4W	6	20
64	350905	King Duck II	Yavapai	4247 552	10N/9N	4W/4W	31/6	20
65	112605	Laura Kay No. One (1)	Yavapai	1331 563	10N	1E	12, 13	70 ✓
66	355930	Leave No Holes #1	Yavapai	3989 69	9N	5W	12	160 ✓
67	355931	Leave No Holes #2	Yavapai	3989 70	9N	5W	12	160 ✓
68	355932	Leave No Holes #3	Yavapai	3989 71	9N	5W	13	160 ✓
69	355933	Leave No Holes #4	Yavapai	3989 72	9N	5W	13	160 ✓
70	321061	Lefty #2	Yavapai	2479 560	8N	1E	30	20
71	350906	Little Terry	Yavapai	4247 551	9N	4W	6	20
72	251047	Lords Blessing	Yavapai	1803 415	9N	5W	13	20
73	126538	Mandala 10	Yavapai	1371 343	10N	2E	30	20
74	129334	Mandala 12	Yavapai	1376 706	10N	2E	30	27.95 ✓
75	157621	Mandala 14	Yavapai	1437 981	10N	2E	30	20
76	102389	Mandala 2 & 3	Yavapai	1293 289	10N	2E	30	20
77	126535	Mandala 7	Yavapai	1437 985	10N	2E	30	20
78	126536	Mandala 8	Yavapai	1371 339	10N	2E	30	20
79	126537	Mandala 9	Yavapai	1371 341	10N	2E	30	20
80	364340	Mary Francis	Yavapai	3824744 4236 718	13N	1E	29	16

RECEIVED
 2013 AUG 14 A 11:00

The name and address of the owner of the Claims for which this is prepared is:

Roadrunners Prospectors Club Inc
 P. O. Box 56804
 Phoenix, AZ 85079

Signature:

Frederick C. Horn
 president



State of Arizona, County of Maricopa
 Subscribed and sworn (or affirmed) to before me
 this 31 day of July, 2013 by
 Frederick C. Horn

7/31/2013

Melanie G. Anderelli
 Notary Public

When recorded mail to:

Roadrunner Prospectors Club
P. O. Box 56804
Phoenix, AZ 85079

MAINTENANCE FEE PAYMENT IN LIEU OF ASSESSMENT WORK FOR THE UPCOMING
ASSESSMENT YEAR BEGINNING SEPTEMBER 1, 2013.

Seq. #	AMC #	Claim Name	County	Cnty Record Data	Township	Range	Section	Acres
81	329318	Mercer's Place	Yavapai	2777 216, 3288 700	11N	1W	4	20
82	76951	Merciful Heavens #2	Yavapai	1329 344	12N/11N	1W/1W	33/4	20
83	329389	No Luck	Yavapai	2780 914	12N	1W	23	20
84	314304	Oro De Valenzuela	Yavapai	3436 378	11N	1E	14	23.42 ✓
85	313473	Patriot 1	Yavapai	2347 704	11N	1W	4	20
86	313474	Patriot 2	Yavapai	2347 706	11N	1W	3, 4	20
87	313475	Patriot 3	Yavapai	2347 708	11N	1W	3	20
88	313476	Patriot 4	Yavapai	2347 710	11N	1W	3	20
89	313477	Patriot 5	Yavapai	2347 712	11N	1W	3	20
90	130489	Protecto 2	Yavapai	1381 826	12N	1W	33	20
91	328742	Red Bird #11	Yavapai	2754 072	10N	1E/2E	1, 19	40 ✓
92	366268	Renee's Best Chance	Yavapai	4281 507	13N	3W	32	20
93	191670	Roadrunner #1	Yavapai	1514 754	12.5N	1W	25	12.85
94	191671	Roadrunner #2	Yavapai	1514 756	12.5N	1W	25	20
95	366269	Rough Road	Yavapai	4281 503	11.5N	1E	30	20
96	313839	RR-Humbug #1	Yavapai	2352 463	8N	1E	31	120 ✓
97	313840	RR-Humbug #2	Yavapai	2352 460	8N	1E	31	60 ✓
98	314631	RR-Humbug #3	Yavapai	2360 845	8N	1E	29, 30	40 ✓
99	371803	Saddle Tramps	Yavapai	4390 622	13N	3W	29	20
100	74734	Sharon Lee #1	Yavapai	0912 397	11N	1E	35, 36	80 ✓
101	74735	Sharon Lee #2	Yavapai	0912 398	11N	1E	35	70 ✓
102	74736	Sharon Lee #3	Yavapai	0912 399	10N	1E	2	20
103	74737	Sharon Lee #4	Yavapai	0912 400	10N	1E	1, 2	120 ✓
104	366270	Stuck Duck	Yavapai	4281 506	13N	3W	32	20
105	366271	Tegan's Bank	Yavapai	4281 504	11.5N	1E	30	20
106	68531	Thomason	Yavapai	0121 511	9N	4W	7	20
107	196365	Turkey Buzzard #1	Yavapai	1529 712	11N	3E	30	13.77
108	258456	Turkey Buzzard #2	Yavapai	1838 872	11N	3E	30	20
109	258457	Turkey Buzzard #3	Yavapai	1838 874	11N	3E	30	20
110	258458	Turkey Buzzard #4	Yavapai	1838 876	11N	3E	30	20
111	258455	Turkey Buzzard Ext.	Yavapai	1838 870	11N	3E	30	10
112	170911	Wednesday Hope #1	Yavapai	1467 691	10N	2E	31	20
113	11413	Wednesday Hope #4	Yavapai	1015 726, 1799 330	9.5N/10N	2E/2E	20/32	20
114	371350	Wilgers Wish	Yavapai	4372 442	13N	3W	32	20
115	89420	Wolf #1	Yavapai	0961 673, 90 203541	11.5N	1E	31	20
116	89421	Wolf #2	Yavapai	0961 674, 2207 41	11.5N	1E	31	20
117	89422	Wolf #3	Yavapai	0961 675, 2207 41	11.5N	1E	31	20
118	89423	Wolf #4	Yavapai	0961 676, 2207 41	11.5N/11N	1E/1E	31/6	20
119	300332	Wolf #5	Yavapai	2208 526	11.5N	1E	31	20
120	300333	Wolf #6	Yavapai	2208 524	11N	1E	5, 6	20

The name and address of the owner of the Claims for which this is prepared is:

Roadrunners Prospectors Club Inc.
P. O. Box 56804
Phoenix, AZ 85079

Signature: Frederick C. Horn (agent)

Date: July 31, 2013



State of Arizona)
) ss.
County of Maricopa)
Subscribed and sworn (or affirmed) to before me
day of July, 2013 by Frederick C.
Horn.
Melanie G. Anderelli

When recorded mail to:
 Roadrunner Prospectors Club
 P. O. Box 56804
 Phoenix, AZ 85079

MAINTENANCE FEE PAYMENT IN LIEU OF ASSESSMENT WORK FOR THE UPCOMING
 ASSESSMENT YEAR BEGINNING SEPTEMBER 1, 2013.

Seq. #	AMC #	Claim Name	County	Cnty Record Data	Township	Range	Section	Acres
1	326754	Keystone #1	Pinal	1922 836	5S	15E	4	20
2	326764	Keystone #11	Pinal	1922 856	5S	15E	4	20
3	326765	Keystone #12	Pinal	1922 858	5S	15E	4	20
4	326757	Keystone #4	Pinal	1922 842	5S	15E	4	20
5	326758	Keystone #5	Pinal	1922 844	5S	15E	4	20
6	326760	Keystone #7	Pinal	1922 848	5S	15E	4	20
7	326761	Keystone #8	Pinal	1922 850	5S	15E	4	20
8	326762	Keystone #9	Pinal	1922 852	5S	15E	4	20

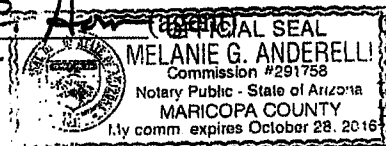
RECEIVED
 PUN AZ STATE OFFICE
 2013 AUG 14 A 11:00
 PHOENIX, ARIZONA

The name and address of the owner of the Claims for
 which this is prepared is:

Roadrunners Prospectors Club Inc.
 P. O. Box 56804
 Phoenix, AZ 85079

State of Arizona)
)ss.
 County of Maricopa)

Signature: *Frederick C. Horn*
 Date: *July 31, 2013*



Subscribed and sworn (or affirmed) to before me
 this 31 day of July, 2013 by Frederick C.
 Horn.
Melanie G. Anderell

When recorded mail to:
 Roadrunner Prospector's Club
 P. O. Box 56804
 Phoenix, AZ 85079

MAINTENANCE FEE PAYMENT IN LIEU OF ASSESSMENT WORK FOR THE UPCOMING
 ASSESSMENT YEAR BEGINNING SEPTEMBER 1, 2013.

Seq. #	AMC #	Claim Name	County	Cnty Record Data	Township	Range	Section	Acres
1	292017	C6 Placer	La Paz	88 6719	4N	20W		60 ✓
2	292924	CD7 Placer	La Paz	88 6943	4N	20W	23	120 ✓
3	259813	D6 Placer	La Paz	86 4195	4N	20W	14, 15, 23	100 ✓
4	38911	Diablo Placer	La Paz	1089 958	4N	20W	26	140 ✓
5	259814	Eastside Placer	La Paz	86 4196	4N	20W	23,24,25,26	140 ✓
							23	85 ✓

RECEIVED
 RLM AZ STATE OFFICE
 2013 AUG 14 A 11:00
 PHOENIX, ARIZONA

The name and address of the owner of the Claims for
 which this is prepared is:


Roadrunners Prospectors Club Inc.
 P. O. Box 56804
 Phoenix, AZ 85079



State of Arizona, County of Maricopa
 Subscribed and sworn (or affirmed) to before me
 this 31 day of July, 2013 by
 Frederick C. Horn.

Signature: Frederick C. Horn (Agent)
 Date: July 31, 2013

Melanie G. Anderelli
 Notary Public

When recorded mail to:
 Roadrunner Prospectors 
 P. O. Box 56804
 Phoenix, AZ 85079

MAINTENANCE FEE PAYMENT IN LIEU OF ASSESSMENT WORK FOR THE UPCOMING
 ASSESSMENT YEAR BEGINNING SEPTEMBER 1, 2013.

Seq. #	AMC #	Claim Name	County	Cnty Record Data	Township	Range	Section	Acres
1	407030	Carols Corner	Maricopa	11 0623989	7N	3W	18	20
2	326311	Carrie #1	Maricopa	93 0174157	7N	3W	31	40
3	326312	Carrie #2	Maricopa	93 0174158	7N	3W	31	40
4	326313	Carrie #3	Maricopa	93 0174160	7N	3W	30	20
5	326314	Carrie #4	Maricopa	93 0174159	7N	3W	30	20
6	291104	Cas #2	Maricopa	92 0366284	7N	3W	29	20
7	410363	Cass No. 10	Maricopa	93 0885574	7N	3W	29	20
8	328698	Cass No. 4	Maricopa	93 0885578	7N	3W	29	20
9	328699	Cass No. 5	Maricopa	93 0885577	7N	3W	29	20
10	328700	Cass No. 6	Maricopa	93 0885576	7N	3W	29	20
11	328701	Cass No. 7	Maricopa	93 0885575	7N	3W	29	20
12	328702	Cass No. 8	Maricopa	93 0885574	7N	3W	29	20
13	406356	Cass No. 9	Maricopa	93 0885574	7N	3W	29	20
14	374275	Charles' Dream	Maricopa	06 1491112	7N	3W	20	20
15	326322	Double R	Maricopa	93 0174149	6N	4W	12	80
16	350275	Gold Bug	Maricopa	98 0535738	6N	6W	26	20
17	350276	Gold Master	Maricopa	98 0535739	6N	6W	26	20
18	410364	Golden Sands	Maricopa	11 073563	7N	3W	18	20
19	329800	Gypsy Moth 1	Maricopa	94 0218517	7N	3W	21	20
20	329801	Gypsy Moth 2	Maricopa	94 0218518	7N	3W	21	20
21	326323	Jake #1	Maricopa	93 0174147	7N	3W	29	80
22	326324	Jake #2	Maricopa	93 0174146	7N	3W	29	80
23	326325	Jake #3	Maricopa	93 0174145	7N	3W	29	40
24	333426	La Siesta #1	Maricopa	95 0185054	7N	3W	30	20
25	333427	La Siesta #3	Maricopa	95 0185055	7N	3W	30	20
26	350277	Lobo	Maricopa	98 0535740	6N	6W	26	20
27	374274	Lori's Place	Maricopa	2006 1491113	7N	3W	20	20
28	350278	Mine Lab	Maricopa	98 0535741	6N	6W	26	20
29	308433	Ocotillo #1	Maricopa	90 0506459	7N	3W	17, 20	80
30	308434	Ocotillo #2	Maricopa	90 0506460	7N	3W	17, 18	80
31	326319	Pat	Maricopa	93 0174152	7N	3W	31	20
32	326315	Pennyweight #1	Maricopa	93 0174148	7N	3W	29	40
33	326316	Pennyweight #2	Maricopa	93 0174156	7N	3W	29	40
34	326327	Pilgrim #1	Maricopa	93 0174153	7N	3W	31	20
35	126406	Randy B	Maricopa	15049 221	7N	3W	30	80
36	326772	Range Bull # 1	Maricopa	93 0362063	7N	3W	21	20
37	331233	Red Basin #1	Maricopa	94 0383049	6N	6W	26	160
38	327930	Red Bird # 7	Maricopa	93 0897433	7N	3W	17	20
39	327931	Red Bird # 8	Maricopa	93 0897432	7N	3W	20	20
40	328302	Red Bird # 9	Maricopa	93 0897431	7N	3W	17	30

The name and address of the owner of the Claims for which this is prepared is:

Roadrunners Prospectors Club Inc.
 P. O. Box 56804
 Phoenix, AZ 85079



Signature: Frederick C. Horn
 president

Date: July 31, 2013

Arizona)
)ss.
 County of Maricopa)
 Subscribed and sworn (or affirmed) to before me
 day of July, 2013 by Frederick C. Horn
Melanie G. Anderelli

145-4

When recorded mail to:

Roadrunner Prospector Club

P. O. Box 56804

Phoenix, AZ 85079

MAINTENANCE FEE PAYMENT IN LIEU OF ASSESSMENT WORK FOR THE UPCOMING ASSESSMENT YEAR BEGINNING SEPTEMBER 1, 2013.

Seq. #	AMC #	Claim Name	County	Cnty Record Data	Township	Range	Section	Acres
41	374726	Roslyn's Roost	Maricopa	2006 1445012	7N	3W	17	20
42	329020	RR #1	Maricopa	94 0021782	6N	4W	1	20
43	329021	RR #2	Maricopa	94 0021783	6N	4W	1	20
44	329022	RR #3	Maricopa	94 0021784	6N	4W	1	20
45	329023	RR #4	Maricopa	94 0021785	6N	4W	1	20
46	339964	RR #5	Maricopa	96 0488373	6N	4W	1	20
47	339965	RR #6	Maricopa	96 0488374	6N	4W	1	20
48	364688	RR #7	Maricopa	2005 0477984	6N	4W	1	20
49	364689	RR #8	Maricopa	2005 0477985	6N	4W	1	20
50	247112	Sando	Maricopa	85 0559653	7N	3W	28	20
51	338207	Seven Grand	Maricopa	98 0139764	7N	4W	25	20
52	350279	Webster Mine	Maricopa	98 0535742	6N	6W	26	20
53	350280	Whistler	Maricopa	98 0535743	6N	6W	26	20
54	350281	Wickenburg	Maricopa	98 0535744	6N	6W	26	20

RECEIVED
 DEPT. OF STATE OFFICE
 2013 AUG 14 A 11:00
 PHOENIX, ARIZONA

The name and address of the owner of the Claims for which this is prepared is:

Roadrunners Prospectors Club Inc

P. O. Box 56804

Phoenix, AZ 85079



Signature: Melanie G. Anderell

Date: July 31, 2013

State of Arizona)
) ss.
 County of Maricopa)
 Subscribed and sworn (or affirmed) to before me
 this 31 day of July, 2013 by Frederick C.
 Horn.
Melanie G. Anderell

United States Department of the Interior
 Bureau of Land Management
 LANDS/RECREATION & PLANNING
 ONE N CENTRAL AVE
 PHOENIX, AZ 85004 -2203
 Phone: 602-417-9200

Receipt

No:

2854967

Transaction #: 2940751	
Date of Transaction: 08/14/2013	
CUSTOMER:	
ROADRUNNER PROSPECTORS CLUB INC BOX 56804 PHOENIX, AZ 85079 US	

LINE #	QTY	DESCRIPTION	REMARKS	UNIT PRICE	TOTAL
1	1.00	LOCATABLE MINERALS / MINING CLAIMS-NOT NEW-UNADJUD, ONE AUTH NO. ONLY / MINING CLAIM MONEY RECEIVED CASES: AMC358379/\$43680.00	MAINT 2014/187	- n/a -	43680.00
TOTAL:					\$43,680.00

PAYMENT INFORMATION			
1	AMOUNT:	43680.00	POSTMARKED: N/A
	TYPE:	CHECK	RECEIVED: 08/14/2013
	CHECK NO:	8000	
	NAME:	ROADRUNNER PROSPECTORS CLUB INC BOX 56804 PHOENIX AZ 85079 US	

REMARKS

This receipt was generated by the automated BLM Collections and Billing System and is a paper representation of a portion of the official electronic record contained therein.

AMC11413
38911
48976
62606
64830
68526
74734
76950
82212
89414
92803
95198
96051
102389
112605
126405
126534
129334
130488
142355
157621
170911
174224
191670
196365
235841
236096
244561

AMC247112
251042
254410
258455
259812
291104
292017
292924
300332
308433
313473
313836
314304
314626
316493
321061
326311
326754
326772
327930
328302
328593
328689
328742
329013
329318
329388
329800

AMC331232
333426
338207
339964
350275
350903
355930
356380
356553
357837
358378
358379
362558
364340
364688
366267
368415
371350
371802
374274
374726
395761
395912
406356
407030
410363
417975

When recorded mail to:
 Roadrunner Prospect— b
 P. O. Box 56804
 Phoenix, AZ 85079

MAINTENANCE FEE PAYMENT IN LIEU OF ASSESSMENT WORK FOR THE UPCOMING
 ASSESSMENT YEAR BEGINNING SEPTEMBER 1, 2012.

AMC #	Claim Name	County	Cnty Record Data	Township	Range	Section	Acres
358379	Aquarius Ext. West #1	Yavapai	3633817 4076 797	10N	2E	18	20
358380	Aquarius Ext. West #2	Yavapai	3633818 4076 798	10N	2E	18	20
358381	Aquarius Ext. West #3	Yavapai	3633819 4076 799	10N	2E	18	20
358382	Aquarius Ext. West #4	Yavapai	3633820 4076 800	10N	2E	18	20
48976	Aquarius #1	Yavapai	0801 192	10N	2E	7	20
62606	Aquarius #2	Yavapai	1001 437	10N	2E	7	20
48977	Aquarius #3	Yavapai	0801 194	10N	2E	7, 18	20
316493	Aquarius Extension	Yavapai	2402 767	10N	2E	18	65.64
356553	Au Sum 1	Yavapai	4511 771	10N	2E	28,29,32,33	40
329388	Bad Luck	Yavapai	2780 912	12N	1W	14, 23	20
82213	Bean Bag #1	Yavapai	0965 338	12N	1W	28	20
89414	Bean Bag #2	Yavapai	1249 413	12N	1W	28	41.32
235841	Betty #4	Yavapai	1713 778	12N	1W	14	20
235842	Betty #5	Yavapai	1713 780	12N	1W	14	20
174224	Big Rock #1	Yavapai	1469 76	12N	1W	10, 11	20
174225	Big Rock #2	Yavapai	1469 78	12N	1W	10	20
329394	Bonny	Yavapai	2780 924	12N	1W	30	20
395761	Bumble Bee King	Yavapai	4651 956	9N	2E	5	120
328605	Burro #1	Yavapai	2742 987	12N	1W	33	20
328606	Burro #2	Yavapai	2742 985	11N	1W	4	20
64830	Catclaw	Yavapai	0912 239	9N	4W	6	20
328703	Ceedee #1	Yavapai	2746 703	8N	1W	5	20
328593	Ceedee #2	Yavapai	2742 961	8N	1W	5	20
328594	Ceedee #3	Yavapai	2742 963	8N	1W	5	20
328595	Ceedee #4	Yavapai	2742 965	8N	1W	5	20
328704	Ceedee #5	Yavapai	2746 705	8N	1W	5	20
328597	Ceedee #7	Yavapai	2742 969	8N	1W	4	20
328598	Ceedee #8	Yavapai	2742 971	8N	1W	4	20
329392	Clinton	Yavapai	2780 920	12N/12N	1W/2W	30/25	20
329393	Clyde	Yavapai	2780 922	12N/12N	1W/2W	30/25	20
366267	Cobi's Gold	Yavapai	4281 505	11.5N	1E	19	20
350810	Devils Nest AU 12	Yavapai	3620 62	9N	4W	6	20
350907	Devils Nest AU 9	Yavapai	3620 60	9N	4W	6	20
142356	Donkey Mine #4	Yavapai	1422 292	12N	1W	33	20
356382	Ducbill #1	Yavapai	27429 1402 63	12N	1W	17	20
356383	Ducbill #2	Yavapai	27430 1402 65	12N	1W	17	20
251044	Faith #3	Yavapai	1812 836	9N	5W	13	20
236096	Gary's Place #1A	Yavapai	1714 193	12N	1W	14	20
328705	Genes Dream	Yavapai	2746 707	9.5N	2E	20, 21	20
244561	Gold Dust #2	Yavapai	1781 510	11N	2E	20, 21	6.88

The name and address of the owner of the Claims for which this is prepared is:

Roadrunners Prospectors Club Inc.
 P. O. Box 56804
 Phoenix, AZ 85079

Signature: *[Handwritten Signature]* (agent)

Date: 8/27/2012
Lead file report @ back

2012 AUG 27 11:21

RECEIVED
 BLM AZ STATE OFFICE

ENTERED INTO COMPUTER

9/10/2012

[Handwritten Initials]

Roadrunner Prospector Club
P. O. Box 56804
Phoenix, AZ 85079

MAINTENANCE FEE PAYMENT IN LIEU OF ASSESSMENT WORK FOR THE UPCOMING
ASSESSMENT YEAR BEGINNING SEPTEMBER 1, 2012.

AMC #	Claim Name	County	Cnty Record Data	Township	Range	Section	Acres
95198	Gold Palace I	Yavapai	1256 447	12N	1W	19	20
95199	Gold Palace II	Yavapai	1256 450	12N	1W	19	20
95200	Gold Palace III	Yavapai	1256 453	12N	1W	19	20
95201	Gold Palace IV	Yavapai	1256 456	12N	1W	19	20
95202	Gold Palace V	Yavapai	1256 459	12N	1W	19	20
95203	Gold Palace VI	Yavapai	1256 462	12N	1W	19	20
95204	Gold Palace VII	Yavapai	1256 465	12N	1W	19	20
95205	Gold Palace VIII	Yavapai	1256 468	12N	1W	30	20
329390	Good Luck	Yavapai	2780 916	12N	1W	23, 24	20
92803	Goodwin #1	Yavapai	1058 779	12N	1W	28, 33	31.68
329391	Great Luck	Yavapai	2780 918	12N	1W	24	20
371802	Happy Times	Yavapai	4390 621	13N	3W	29, 32	20
358378	Hidden Treasure	Yavapai	3633816 4076 796	12N/12N	1W/2W	30,31/25,36	20
254412	Hinny	Yavapai	1807 656	11N	1E	34	120
362558	Holly Marie	Yavapai	3769442 4190 312	9.5N	2E	20, 21	2.26
254410	Jackass	Yavapai	1807 660	11N	1E	34, 35	40
368415	Jacks Hideaway	Yavapai	4308 863	13N	3W	29	20
112606	Janet Lynn No. Two (2)	Yavapai	1331 560	10N	1E	12, 13	50
96051	JDR #1	Yavapai	1267 825	12.5N	2W	21	20
96052	JDR #2	Yavapai	1267 827	12.5N	2W	21	20
96053	JDR #3	Yavapai	1267 829	12.5N/13N	2W/2W	21/33	20
254411	Jenney	Yavapai	1807 658	11N	1E	34	20
357837	Karen Lynn	Yavapai	4039 542	9N	4W	6	20
350905	King Duck II	Yavapai	4247 552	10N/9N	4W/4W	31/6	20
112605	Laura Kay No. One (1)	Yavapai	1331 563	10N	1E	12, 13	70
355930	Leave No Holes #1	Yavapai	3989 69	9N	5W	12	160
355931	Leave No Holes #2	Yavapai	3989 70	9N	5W	12	160
355932	Leave No Holes #3	Yavapai	3989 71	9N	5W	13	160
355933	Leave No Holes #4	Yavapai	3989 72	9N	5W	13	160
321061	Lefty #2	Yavapai	2479 560	8N	1E	30	20
350906	Little Terry	Yavapai	4247 551	9N	4W	6	20
251047	Lords Blessing	Yavapai	1803 415	9N	5W	13	20
126538	Mandala 10	Yavapai	1371 343	10N	2E	31	20
129334	Mandala 12	Yavapai	1376 706	10N	2E	30	27.95
157621	Mandala 14	Yavapai	1437 981	10N	2E	30	20
102389	Mandala 2 & 3	Yavapai	1293 289	10N	2E	30	20
126535	Mandala 7	Yavapai	1437 985	10N	2E	30	20
126536	Mandala 8	Yavapai	1371 339	10N	2E	30	20
126537	Mandala 9	Yavapai	1371 341	10N	2E	30	20
364340	Mary Francis	Yavapai	3824744 4236 718	PHOENIX, ARIZONA		29	16

The name and address of the owner of the Claims for which this is prepared is:

Roadrunners Prospectors Club Inc.
P. O. Box 56804
Phoenix, AZ 85079

Signature: [Signature] (agent)

Date: 8/27/2012

2012 AUG 27 A 11:21
RECEIVED
BLM AZ STATE OFFICE

When recorded mail to
 Roadrunner Prospectors Club
 P. O. Box 56804
 Phoenix, AZ 85079

MAINTENANCE FEE PAYMENT IN LIEU OF ASSESSMENT WORK FOR THE UPCOMING
 ASSESSMENT YEAR BEGINNING SEPTEMBER 1, 2012.

AMC #	Claim Name	County	Cnty Record Data	Township	Range	Section	Acres
329318	Mercer's Place	Yavapai	2777 216, 3288 700	11N	1W	4	20
76951	Merciful Heavens #2	Yavapai	1329 344	12N/11N	1W/1W	33/4	20
329389	No Luck	Yavapai	2780 914	12N	1W	23	20
314304	Oro De Valenzuela	Yavapai	3436 378	11N	1E	14	23.42
313473	Patriot 1	Yavapai	2347 704	11N	1W	4	20
313474	Patriot 2	Yavapai	2347 706	11N	1W	3, 4	20
313475	Patriot 3	Yavapai	2347 708	11N	1W	3	20
313476	Patriot 4	Yavapai	2347 710	11N	1W	3	20
313477	Patriot 5	Yavapai	2347 712	11N	1W	3	20
130489	Protecto 2	Yavapai	1381 826	12N	1W	33	20
328742	Red Bird #11	Yavapai	2754 072	10N	1E/2E	1, 19	406.40 NO.
366268	Renee's Best Chance	Yavapai	4281 507	13N	3W	32	20
191670	Roadrunner #1	Yavapai	1514 754	12.5N	1W	25	12.85
191671	Roadrunner #2	Yavapai	1514 756	12.5N	1W	25	20
366269	Rough Road	Yavapai	4281 503	11.5N	1E	30	20
313839	RR-Humbug #1	Yavapai	2352 463	8N	1E	31	120
313840	RR-Humbug #2	Yavapai	2352 460	8N	1E	31	60
314631	RR-Humbug #3	Yavapai	2360 845	8N	1E	29, 30	40
371803	Saddle Tramps	Yavapai	4390 622	13N	3W	29	20
74734	Sharon Lee #1	Yavapai	0912 397	11N	1E	35	80 80
74735	Sharon Lee #2	Yavapai	0912 398	11N	1E	35	70
74736	Sharon Lee #3	Yavapai	0912 399	10N	1E	2	20
74737	Sharon Lee #4	Yavapai	0912 400	10N	1E	1, 2	120
366270	Stuck Duck	Yavapai	4281 506	13N	3W	32	20
366271	Tegan's Bank	Yavapai	4281 504	11.5N	1E	30	20
68531	Thomason	Yavapai	0121 511	9N	4W	7	20
196365	Turkey Buzzard #1	Yavapai	1529 712	11N	3E	30	13.77
258456	Turkey Buzzard #2	Yavapai	1838 872	11N	3E	30	20
258457	Turkey Buzzard #3	Yavapai	1838 874	11N	3E	30	20
258458	Turkey Buzzard #4	Yavapai	1838 876	11N	3E	30	20
258455	Turkey Buzzard Ext.	Yavapai	1838 870	11N	3E	30	10
170911	Wednesday Hope #1	Yavapai	1467 691	10N	2E	31	20
11413	Wednesday Hope #4	Yavapai	1015 726, 1799 330	9.5N/10N	2E/2E	20/32	20
371350	Wilgers Wish	Yavapai	4372 442	13N	3W	32	20
89420	Wolf #1	Yavapai	0961 673, 90 203541	11.5N	1E	31	20
89421	Wolf #2	Yavapai	0961 674, 2207 41	11.5N	1E	31	20
89422	Wolf #3	Yavapai	0961 675, 2207 41	11.5N	1E	31	20
89423	Wolf #4	Yavapai	0961 676, 2207 41	11.5N/11N	1E/1E	31/6	20
300332	Wolf #5	Yavapai	2208 526	11.5N	1E	31	20
300333	Wolf #6	Yavapai	2208 524	11N	1E	5, 6	20

The name and address of the owner of the Claims for which this is prepared is:

Roadrunners Prospectors Club Inc.
 P. O. Box 56804
 Phoenix, AZ 85079

Signature: *[Handwritten Signature]* (agent)

Date: 8/27/2012

PHOENIX, ARIZONA
 2012 AUG 27 A 11: 21
 RECEIVED
 BLM AZ STATE OFFICE
 ENTERED INTO COMPUTER
 9/10/2012 TS

When recorded mail to:
 Roadrunner Prospectors Club
 P. O. Box 56804
 Phoenix, AZ 85079

MAINTENANCE FEE PAYMENT IN LIEU OF ASSESSMENT WORK FOR THE UPCOMING
 ASSESSMENT YEAR BEGINNING SEPTEMBER 1, 2012.

326319	Pat	Maricopa	93 0174152	7N	3W	31	20
326315	Pennyweight #1	Maricopa	93 0174148	7N	3W	29	40
326316	Pennyweight #2	Maricopa	93 0174156	7N	3W	29	40
326327	Pilgrim #1	Maricopa	93 0174153	7N	3W	31	20
126406	Randy B	Maricopa	15049 221	7N	3W	30	80
326772	Range Bull # 1	Maricopa	93 0362063	7N	3W	21	20
331233	Red Basin #1	Maricopa	94 0383049	6N	6W	26	160
327930	Red Bird # 7	Maricopa	93 0897433	7N	3W	17	20
327931	Red Bird # 8	Maricopa	93 0897432	7N	3W	20	20
328302	Red Bird # 9	Maricopa	93 0897431	7N	3W	17 to 30	30
374726	Roslyn's Roost	Maricopa	2006 1445012	7N	3W	17	20
329020	RR #1	Maricopa	94 0021782	6N	4W	1	20
329021	RR #2	Maricopa	94 0021783	6N	4W	1	20
329022	RR #3	Maricopa	94 0021784	6N	4W	1	20
329023	RR #4	Maricopa	94 0021785	6N	4W	1	20
339964	RR #5	Maricopa	96 0488373	6N	4W	1	20
339965	RR #6	Maricopa	96 0488374	6N	4W	1	20
364688	RR #7	Maricopa	2005 0477984	6N	4W	1	20
364689	RR #8	Maricopa	2005 0477985	6N	4W	1	20
247112	Sando	Maricopa	85 0559653	7N	3W	28	20
338207	Seven Grand	Maricopa	98 0139764	7N	4W	25	20
350279	Webster Mine	Maricopa	98 0535742	6N	6W	26	20
350280	Whistler	Maricopa	98 0535743	6N	6W	26	20
350281	Wickenburg	Maricopa	98 0535744	6N	6W	26	20

The name and address of the owner of the Claims for
 which this is prepared is:

Roadrunners Prospectors Club Inc.
 P. O. Box 56804
 Phoenix, AZ 85079

Signature: [Handwritten Signature] (agent)

Date: 8/27/2012

24

RECEIVED
 BLM AZ STATE OFFICE
 PHOENIX, ARIZONA
 2012 AUG 21 A 11: 22

When recorded mail to:
 Roadrunner Prospectors Club
 P. O. Box 56804
 Phoenix, AZ 85079

MAINTENANCE FEE PAYMENT IN LIEU OF ASSESSMENT WORK FOR THE UPCOMING
 ASSESSMENT YEAR BEGINNING SEPTEMBER 1, 2012.

407030	Carols Corner	Maricopa	11 0623989	7N	3W	18	20
326311	Carrie #1	Maricopa	93 0174157	7N	3W	31	40
326312	Carrie #2	Maricopa	93 0174158	7N	3W	31	40
326313	Carrie #3	Maricopa	93 0174160	7N	3W	30	20
326314	Carrie #4	Maricopa	93 0174159	7N	3W	30	20
291104	Cas #2	Maricopa	92 0366284	7N	3W	29	20
410363	Cass No. 10	Maricopa	93 0885574	7N	3W	29	20
328698	Cass No. 4	Maricopa	93 0885578	7N	3W	29	20
328699	Cass No. 5	Maricopa	93 0885577	7N	3W	29	20
328700	Cass No. 6	Maricopa	93 0885576	7N	3W	29	20
328701	Cass No. 7	Maricopa	93 0885575	7N	3W	29	20
328702	Cass No. 8	Maricopa	93 0885574	7N	3W	29	20
406356	Cass No. 9	Maricopa	93 0885574	7N	3W	29	20
374275	Charles' Dream	Maricopa	06 1491112	7N	3W	20	20
326322	Double R	Maricopa	93 0174149	6N	4W	12	80
350275	Gold Bug	Maricopa	98 0535738	6N	6W	26	20
350276	Gold Master	Maricopa	98 0535739	6N	6W	26	20
410364	Golden Sands	Maricopa	11 073563	7N	3W	18	20
329800	Gypsy Moth 1	Maricopa	94 0218517	7N	3W	21	20
329801	Gypsy Moth 2	Maricopa	94 0218518	7N	3W	21	20
326323	Jake #1	Maricopa	93 0174147	7N	3W	29	80
326324	Jake #2	Maricopa	93 0174146	7N	3W	29	80
326325	Jake #3	Maricopa	93 0174145	7N	3W	29	40
333426	La Siesta #1	Maricopa	95 0185054	7N	3W	30	20
333427	La Siesta #3	Maricopa	95 0185055	7N	3W	30	20
350277	Lobo	Maricopa	98 0535740	6N	6W	26	20
374274	Lori's Place	Maricopa	2006 1491113	7N	3W	20	20
350278	Mine Lab	Maricopa	98 0535741	6N	6W	26	20
308433	Ocotillo #1	Maricopa	90 0506459	7N	3W	17, 20	80
308434	Ocotillo #2	Maricopa	90 0506460	7N	3W	17, 18	80

The name and address of the owner of the Claims for which this is prepared is:

Roadrunners Prospectors Club Inc.
 P. O. Box 56804
 Phoenix, AZ 85079

Signature: *[Handwritten Signature]* (agent)

Date: *8/27/2012*

30



RECEIVED
 BLM AZ STATE OFFICE
 PHOENIX, ARIZONA
 2012 AUG 27 A 11: 22

9/10/2012 TS

ENTERED INTO COMPUTER

WHICH ACCORDS WITH:

Roadrunners Prospectors Club
P. O. Box 56804
Phoenix, AZ 85079

MAINTENANCE FEE PAYMENT IN LIEU OF ASSESSMENT WORK FOR THE UPCOMING
ASSESSMENT YEAR BEGINNING SEPTEMBER 1, 2012.

AMC #	Claim Name	County	Cnty Record Data	Township	Range	Section	Acres
292017	C6 Placer	La Paz	88 6719	4N	20W	23	60
292924	CD7 Placer	La Paz	88 6943	4N	20W	14, 15, 23	120
259813	D6 Placer	La Paz	86 4195	4N	20W	26	100
38911	Diablo Placer	La Paz	1089 958	4N	20W	23,24,25,26	140
259814	Eastside Placer	La Paz	86 4196	4N	20W	23	85

RECEIVED
BLM AZ STATE OFFICE
2012 AUG 27 A 11:21
PHOENIX, ARIZONA

The name and address of the owner of the Claims for
which this is prepared is:

Roadrunners Prospectors Club Inc.
P. O. Box 56804
Phoenix, AZ 85079

Signature: *Steve Lybens* (agent)

Date: 8/27/2012

When recorded mail to—
Roadrunner Prospectors db
P. O. Box 56804
Phoenix, AZ 85079

MAINTENANCE FEE PAYMENT IN LIEU OF ASSESSMENT WORK FOR THE UPCOMING
ASSESSMENT YEAR BEGINNING SEPTEMBER 1, 2012.

AMC #	Claim Name	County	Cnty Record Data	Township	Range	Section	Acres
326754	Keystone #1	Pinal	1922 836	5S	15E	4	20
326764	Keystone #11	Pinal	1922 856	5S	15E	4	20
326765	Keystone #12	Pinal	1922 858	5S	15E	4	20
326757	Keystone #4	Pinal	1922 842	5S	15E	4	20
326758	Keystone #5	Pinal	1922 844	5S	15E	4	20
326760	Keystone #7	Pinal	1922 848	5S	15E	4	20
326761	Keystone #8	Pinal	1922 850	5S	15E	4	20
326762	Keystone #9	Pinal	1922 852	5S	15E	4	20

RECEIVED
BLM AZ STATE OFFICE
2012 AUG 27 A 11:21
PHOENIX, ARIZONA

The name and address of the owner of the Claims for
which this is prepared is:

Roadrunners Prospectors Club Inc.
P. O. Box 56804
Phoenix, AZ 85079

Signature: [Handwritten Signature] (agent)

Date: 8/27/2012

4
9/10/2012 TS
ENTERED INTO COMPUTER

United States Department of the Interior
 Bureau of Land Management
 LANDS/RECREATION & PLANNING
 ONE N CENTRAL AVE
 PHOENIX, AZ 85004 -2203
 Phone: 602-417-9200

Receipt

No:

2641085

Transaction #: 2721717	
Date of Transaction: 08/27/2012	
CUSTOMER:	
	ROADRUNNER PROSPECTORS CLUB INC BOX 56804 PHOENIX, AZ 85079 US

LINE #	QTY	DESCRIPTION	REMARKS	UNIT PRICE	TOTAL
1	1.00	LOCATABLE MINERALS / MINING CLAIMS-NOT NEW-UNADJUD, ONE AUTH NO. ONLY / MINING CLAIM MONEY RECEIVED CASES: AMC358379/\$43680.00	MAINT 2013/187	- n/a -	43680.00
TOTAL:					\$43,680.00

PAYMENT INFORMATION					
1	AMOUNT:	43680.00	POSTMARKED:	N/A	
	TYPE:	CHECK	RECEIVED:	08/27/2012	
	CHECK NO:	7730			
	NAME:	ROADRUNNER PROSPECTORS CLUB INC BOX 56804 PHOENIX AZ 85079 US			

REMARKS

This receipt was generated by the automated BLM Collections and Billing System and is a paper representation of a portion of the official electronic record contained therein.

AMC 11413
AMC 38911
AMC 48976
AMC 62606
AMC 68526
AMC 74734
AMC 76950
AMC 82212
AMC 89414
AMC 92803
AMC 95198
AMC 96051
AMC 102389
AMC 112605
AMC 126045
AMC 126534
AMC 129334
AMC 130488
AMC 142355
AMC 157621
AMC 170911
AMC 174554
AMC 191670
AMC 196365
AMC 235841
AMC 236096
AMC 244561
AMC 247112
AMC 250275
AMC 251042
AMC 254410
AMC 258455
AMC 259812
AMC 291104
AMC 292017
AMC 292924
AMC 300332
AMC 308433
AMC 313473
AMC 313836

AMC 314304
AMC 314626
AMC 316493
AMC 321061
AMC 326311
AMC 326323
AMC 326754
AMC 326772
AMC 327930
AMC 328302
AMC 328593
AMC 328689
AMC 329013
AMC 329318
AMC 329388
AMC 329800
AMC 331232
AMC 338207
AMC 339964
AMC 350903
AMC 350903
AMC 355930
AMC 356380
AMC 356553
AMC 357837
AMC 358378
AMC 358379
AMC 362558
AMC 364340
AMC 364688
AMC 364830
AMC 366267
AMC 368415
AMC 371350
AMC 371802
AMC 374274
AMC 374726
AMC 395761
AMC 395912
AMC 406356
AMC 407030

Recorded mail
 Roadrunner Prospectors Club
 P. O. Box 56804
 Phoenix, AZ 85079

MAINTENANCE FEE PAYMENT IN LIEU OF ASSESSMENT WORK FOR THE UPCOMING
 ASSESSMENT YEAR BEGINNING SEPTEMBER 1, 2011

Seq. #	AMC #	Claim Name	County	Cnty Record Data	Township	Range	Section
1	326754	Keystone #1	Pinal				
2	326764	Keystone #11	Pinal	5S	15E	4	1
3	326765	Keystone #12	Pinal	5S	15E	4	2
4	326757	Keystone #4	Pinal	5S	15E	4	3
5	326758	Keystone #5	Pinal	5S	15E	4	4
6	326760	Keystone #7	Pinal	5S	15E	4	5
7	326761	Keystone #8	Pinal	5S	15E	4	6
8	326762	Keystone #9	Pinal	5S	15E	4	7
							8

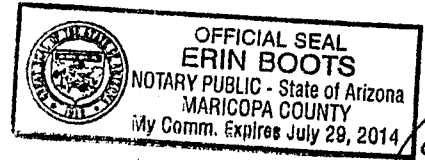
RECEIVED
 CLIMAZ STATE OFFICE
 2011 JUL 29 A 10:15
 PHOENIX, ARIZONA

The name and address of the owner of the Claims for which this is prepared is:

Roadrunners Prospectors Club Inc.
 P. O. Box 56804
 Phoenix, AZ 85079

Signature: [Handwritten Signature] (agent)

Date: 7/29/2011



STATE OF ARIZONA }
 COUNTY OF MARICOPA } SS

This instrument was acknowledged before me this 29th day of July, 2011, by [Handwritten Name] in witness whereof I herewith set my hand and official seal.

Page 1 of 1

AUG 1 2011

When recorded mail to:
 Roadrunner Prospector Club
 P. O. Box 56804
 Phoenix, AZ 85079

MAINTENANCE FEE PAYMENT IN LIEU OF ASSESSMENT WORK FOR THE UPCOMING
 ASSESSMENT YEAR BEGINNING SEPTEMBER 1, 2011.

Seq. #	AMC #	Claim Name	County	Cnty Record Data	Township	Range	Section
✓ 1	292017	C6 Placer	La Paz	4N	20W	23	1
✓ 2	292924	CD7 Placer	La Paz	4N	20W	14, 15, 23	2
✓ 3	259813	D6 Placer	La Paz	4N	20W	26	3
✓ 4	38911	Diablo Placer	La Paz	4N	20W	23,24,25,26	4
✓ 5	259814	Eastside Placer	La Paz	4N	20W	23	5

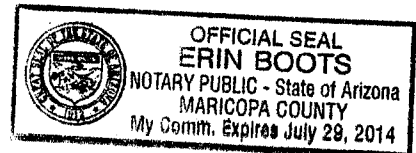
RECEIVED
 MARICOPA STATE OFFICE
 2011 JUL 29 A 10:15
 PHOENIX, ARIZONA

The name and address of the owner of the Claims for
 which this is prepared is:

Roadrunners Prospectors Club Inc.
 P. O. Box 56804
 Phoenix, AZ 85079

Signature: [Handwritten Signature] (agent)

Date: 7/29/2011



STATE OF ARIZONA }
 COUNTY OF MARICOPA } SS

This instrument was acknowledged before me this 29th day of July, 2011, by Jack Emprecht
 In witness whereof I herewith set my hand and official seal

[Handwritten Signature] NOTARY PUBLIC
 Expires 7/29/14

Page 1 of 1

5
 [Handwritten mark]

When recorded mail to:

Roadrunner Prospe == Club
P. O. Box 56804
Phoenix, AZ 85079

MAINTENANCE FEE PAYMENT IN LIEU OF ASSESSMENT WORK FOR THE UPCOMING
ASSESSMENT YEAR BEGINNING SEPTEMBER 1, 2011

Seq. #	AMC #	Claim Name	County	Cnty Record Data	Township	Range	Section
1	395914	Bill Sees Treasure	Maricopa	7N	4W	5	1
2	407030	Carols Corner	Maricopa	7N	3W	18	2
3	326311	Carrie #1	Maricopa	7N	3W	31	3
4	326312	Carrie #2	Maricopa	7N	3W	31	4
5	326313	Carrie #3	Maricopa	7N	3W	30	5
6	326314	Carrie #4	Maricopa	7N	3W	30	6
7	291104	Cas #2	Maricopa	7N	3W	29	7
8	328698	Cass No. 4	Maricopa	7N	3W	29	8
9	328699	Cass No. 5	Maricopa	7N	3W	29	9
10	328700	Cass No. 6	Maricopa	7N	3W	29	10
11	328701	Cass No. 7	Maricopa	7N	3W	29	11
12	328702	Cass No. 8	Maricopa	7N	3W	29	12
13	406356	Cass No. 9	Maricopa	7N	3W	29	13
14	374275	Charles' Dream	Maricopa	7N	3W	20	14
15	326322	Double R	Maricopa	6N	4W	12	15
16	350275	Gold Bug	Maricopa	6N	6W	26	16
17	350276	Gold Master	Maricopa	6N	6W	26	17
18	329800	Gypsy Moth 1	Maricopa	7N	3W	21	18
19	329801	Gypsy Moth 2	Maricopa	7N	3W	21	19
20	326323	Jake #1	Maricopa	7N	3W	29	20
21	326324	Jake #2	Maricopa	7N	3W	29	21
22	326325	Jake #3	Maricopa	7N	3W	29	22
23	333426	La Siesta #1	Maricopa	7N	3W	30	23
24	333427	La Siesta #3	Maricopa	7N	3W	30	24
25	350277	Lobo	Maricopa	6N	6W	26	25
26	374274	Lori's Place	Maricopa	7N	3W	20	26
27	350278	Mine Lab	Maricopa	6N	6W	26	27
28	308433	Ocotillo #1	Maricopa	7N	3W	17, 20	28
29	308434	Ocotillo #2	Maricopa	7N	3W	17, 18	29
30	326326	Ocotillo #3	Maricopa	7N	3W	17, 18, 20	30

The name and address of the owner of the Claims for which this is prepared is:

Roadrunners Prospectors Club Inc.
P. O. Box 56804
Phoenix, AZ 85079

PHOENIX, ARIZONA



STATE OF ARIZONA }
COUNTY OF MARICOPA }SS

Signature: [Handwritten Signature] (agent)

This instrument was acknowledged before me this 24th day of July, 2011, by JACK ENGBRECHT in witness whereof, herewith set my hand and official seal.

Date: 7/29/2011

page 1 of 2

[Signature] NOTARY PUBLIC
Expires 7/29/14

50

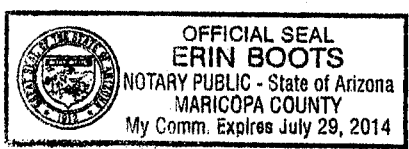
When recorded mail to:
 Roadrunner Prospect Club
 P. O. Box 56804
 Phoenix, AZ 85079

MAINTENANCE FEE PAYMENT IN LIEU OF ASSESSMENT WORK FOR THE UPCOMING
 ASSESSMENT YEAR BEGINNING SEPTEMBER 1, 2011.

Seq. #	AMC #	Claim Name	County	Cnty Record Data	Township	Range	Section
31	326319	Pat	Maricopa	7N	3W	31	31
32	326315	Pennyweight #1	Maricopa	7N	3W	29	32
33	326316	Pennyweight #2	Maricopa	7N	3W	29	33
34	326327	Pilgrim #1	Maricopa	7N	3W	31	34
35	126406	Randy B	Maricopa	7N	3W	30	35
36	326772	Range Bull # 1	Maricopa	7N	3W	21	36
37	331233	Red Basin #1	Maricopa	6N	6W	26	37
38	327930	Red Bird # 7	Maricopa	7N	3W	17	38
39	327931	Red Bird # 8	Maricopa	7N	3W	20	39
40	328302	Red Bird # 9	Maricopa	7N	3W	17	40
41	328303	Red Bird #10	Maricopa	7N	3W	17	41
42	395912	Reeves Rendezvous	Maricopa	7N	4W	5	42
43	374726	Roslyn's Roost	Maricopa	7N	3W	17	43
44	329020	RR #1	Maricopa	6N	4W	1	44
45	329021	RR #2	Maricopa	6N	4W	1	45
46	329022	RR #3	Maricopa	6N	4W	1	46
47	329023	RR #4	Maricopa	6N	4W	1	47
48	339964	RR #5	Maricopa	6N	4W	1	48
49	339965	RR #6	Maricopa	6N	4W	1	49
50	364688	RR #7	Maricopa	6N	4W	1	50
51	364689	RR #8	Maricopa	6N	4W	1	51
52	247112	Sando	Maricopa	7N	3W	28	52
53	338207	Seven Grand	Maricopa	7N	4W	25	53
54	350279	Webster Mine	Maricopa	6N	6W	26	54
55	350280	Whistler	Maricopa	6N	6W	26	55
56	350281	Wickenburg	Maricopa	6N	6W	26	56

The name and address of the owner of the Claims for which this is prepared is:

Roadrunners Prospectors Club Inc.
 P. O. Box 56804
 Phoenix, AZ 85079



STATE OF ARIZONA }
 COUNTY OF MARICOPA } ss

Signature: *Jack Eng...* (agent)

This instrument was acknowledged before me this 21st day of July, 2011, by Jack Eng...
 In witness whereof I herewith set my hand and official seal.

Date: 7/29/2011

page 2 of 2
 NOTARY PUBLIC
 Expires

When recorded mail to:

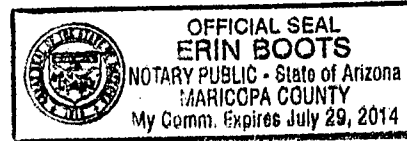
Roadrunner Prospector Club
P. O. Box 56804
Phoenix, AZ 85079

MAINTENANCE FEE PAYMENT IN LIEU OF ASSESSMENT WORK FOR THE UPCOMING
ASSESSMENT YEAR BEGINNING SEPTEMBER 1, 2011.

Seq. #	AMC #	Claim Name	County	Cnty Record Data	Township	Range	Section
1	68531	Thomason	Yavapai	0121 511	9N	4W	7
2	251044	Faith #3	Yavapai	1812 836	9N	5W	13
3	251047	Lords Blessing	Yavapai	1803 415	9N	5W	13
4	358379	Aquarius Ext. West #1	Yavapai	3633817 4076 797	10N	2E	18
5	358380	Aquarius Ext. West #2	Yavapai	3633818 4076 798	10N	2E	18
6	358381	Aquarius Ext. West #3	Yavapai	3633819 4076 799	10N	2E	18
7	358382	Aquarius Ext. West #4	Yavapai	3633820 4076 800	10N	2E	18
8	48976	Aquarius #1	Yavapai	0801 192	10N	2E	7
9	62606	Aquarius #2	Yavapai	1001 437	10N	2E	7
10	48977	Aquarius #3	Yavapai	0801 194	10N	2E	7, 18
11	316493	Aquarius Extension	Yavapai	2402 767	10N	2E	18
12	356553	Au Sum 1	Yavapai	4511 771	10N	2E	28,29,32,33
13	329388	Bad Luck	Yavapai	2780 912	12N	1W	14, 23
14	82213	Bean Bag #1	Yavapai	0965 338	12N	1W	28
15	89414	Bean Bag #2	Yavapai	1249 413	12N	1W	28
16	235841	Betty #4	Yavapai	1713 778	12N	1W	14
17	235842	Betty #5	Yavapai	1713 780	12N	1W	14
18	174224	Big Rock #1	Yavapai	1469 76	12N	1W	10, 11
19	174225	Big Rock #2	Yavapai	1469 78	12N	1W	10
20	329394	Bonny	Yavapai	2780 924	12N	1W	30
21	395761	Bumble Bee King	Yavapai	4651 956	9N	2E	5
22	328605	Burro #1	Yavapai	2742 987	12N	1W	33
23	328606	Burro #2	Yavapai	2742 985	11N	1W	4
24	64830	Catclaw	Yavapai	0912 239	9N	4W	6
25	328703	Ceedee #1	Yavapai	2746 703	8N	1W	5
26	328593	Ceedee #2	Yavapai	2742 961	8N	1W	5
27	328594	Ceedee #3	Yavapai	2742 963	8N	1W	5
28	328595	Ceedee #4	Yavapai	2742 965	8N	1W	5
29	328704	Ceedee #5	Yavapai	2746 705	8N	1W	5
30	328597	Ceedee #7	Yavapai	2742 969	8N	1W	4
31	328598	Ceedee #8	Yavapai	2742 971	8N	1W	4
32	329392	Clinton	Yavapai	2780 920	12N/12N	1W/2W	30/25
33	329393	Clyde	Yavapai	2780 922	12N/12N	1W/2W	30/25
34	366267	Cobi's Gold	Yavapai	4281 505	11.5N	1E	19
35	350910	Devils Nest AU 12	Yavapai	3620 62	9N	4W	6
36	350907	Devils Nest AU 9	Yavapai	3620 60	9N	4W	6
37	142356	Donkey Mine #4	Yavapai	1422 292	12N	1W	33
38	356382	Ducbill #1	Yavapai	27429 1402 63	12N	1W	17
39	356383	Ducbill #2	Yavapai	27430 1402 65	12N	1W	17

40

The name and address of the owner of the Claims for which this is prepared is:
Roadrunners Prospectors Club Inc. PHOENIX, ARIZONA
P. O. Box 56804
Phoenix, AZ 85079



Signature: *[Handwritten Signature]* (agent)

Date: 7/29/2011

STATE OF ARIZONA }
COUNTY OF MARICOPA }SS

This instrument was acknowledged before me this 29th day of July, 2011, by John Englebert
in witness whereof, I herewith set my hand and official seal.

[Handwritten Signature]
NOTARY PUBLIC
Expires

2011 JUL 29 10:15 AM
RECEIVED
Page 1 of 3

119
[Handwritten Initials]

When recorded mail to:

Roadrunner Prospect Club

P. O. Box 56804

Phoenix, AZ 85079

MAINTENANCE FEE PAYMENT IN LIEU OF ASSESSMENT WORK FOR THE UPCOMING ASSESSMENT YEAR BEGINNING SEPTEMBER 1, 2011.

Seq. #	AMC #	Claim Name	County	Cnty Record Data	Township	Range	Section
40	236096	Gary's Place #1A	Yavapai	1714 193	12N	1W	14
41	328705	Genes Dream	Yavapai	2746 707	9.5N	2E	20, 21
42	244561	Gold Dust #2	Yavapai	1781 510	11N	3E	30
43	95198	Gold Palace I	Yavapai	1256 447	12N	1W	19
44	95199	Gold Palace II	Yavapai	1256 450	12N	1W	19
45	95200	Gold Palace III	Yavapai	1256 453	12N	1W	19
46	95201	Gold Palace IV	Yavapai	1256 456	12N	1W	19
47	95202	Gold Palace V	Yavapai	1256 459	12N	1W	19
48	95205	Gold Palace VIII	Yavapai	1256 468	12N	1W	30
49	329390	Good Luck	Yavapai	2780 916	12N	1W	23, 24
50	92803	Goodwin #1	Yavapai	1058 779	12N	1W	28, 33
51	329391	Great Luck	Yavapai	2780 918	12N	1W	24
52	371802	Happy Times	Yavapai	4390 621	13N	3W	29, 32
53	358378	Hidden Treasure	Yavapai	3633816 4076 796	12N/12N	1W/2W	30,31/25,36
54	254412	Hinny	Yavapai	1807 656	11N	1E	34
55	362558	Holly Marie	Yavapai	3769442 4190 312	9.5N	2E	20, 21
56	368415	Jacks Hideaway	Yavapai	4308 863	13N	3W	29
57	254410	Jackass	Yavapai	1807 660	11N	1E	34, 35
58	112606	Janet Lynn No. Two (2)	Yavapai	1331 560	10N	1E	12, 13
59	96051	JDR #1	Yavapai	1267 825	12.5N	2W	21
60	96052	JDR #2	Yavapai	1267 827	12.5N	2W	21
61	96053	JDR #3	Yavapai	1267 829	12.5N/13N	2W/2W	21/33
62	254411	Jenney	Yavapai	1807 658	11N	1E	34
63	357837	Karen Lynn	Yavapai	4039 542	9N	4W	6
64	350905	King Duck II	Yavapai	4247 552	10N/9N	4W/4W	31/6
65	112605	Laura Kay No. One (1)	Yavapai	1331 563	10N	1E	12, 13
66	355930	Leave No Holes #1	Yavapai	3989 69	9N	5W	12
67	355931	Leave No Holes #2	Yavapai	3989 70	9N	5W	12
68	355932	Leave No Holes #3	Yavapai	3989 71	9N	5W	13
69	355933	Leave No Holes #4	Yavapai	3989 72	9N	5W	13
70	321061	Lefty #2	Yavapai	2479 560	8N	1E	30
71	350906	Little Terry	Yavapai	4247 551	9N	4W	6
72	95204	Gold Palace VII	Yavapai	1256 465	12N	1W	19
73	126538	Mandala 10	Yavapai	1371 343	10N	2E	31
74	129334	Mandala 12	Yavapai	1376 706	10N	2E	30
75	157621	Mandala 14	Yavapai	1437 981	10N	2E	30
76	102389	Mandala 2 & 3	Yavapai	1293 289	10N	2E	30
77	126535	Mandala 7	Yavapai	1437 985	10N	2E	30
78	126536	Mandala 8	Yavapai	1371 339	10N	2E	30
79	126537	Mandala 9	Yavapai	1371 341	10N	2E	30

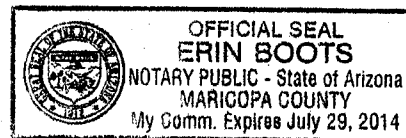
The name and address of the owner of the Claims for which this is prepared is:

Roadrunners Prospectors Club
P. O. Box 56804
Phoenix, AZ 85079

Signature: [Signature] (agent)

Date: 7/29/2011

Page 2 of 3



STATE OF ARIZONA }
COUNTY OF MARICOPA }SS

This instrument was acknowledged before me this 29 day of July, 2011, by [Signature]
In witness whereof I herewith set my hand and official seal.

[Signature] NOTARY PUBLIC
Expires

When recorded mail to:

Roadrunner Prospect Club
P. O. Box 56804
Phoenix, AZ 85079

MAINTENANCE FEE PAYMENT IN LIEU OF ASSESSMENT WORK FOR THE UPCOMING
ASSESSMENT YEAR BEGINNING SEPTEMBER 1, 2011.

Seq. #	AMC #	Claim Name	County	Cnty Record Data	Township	Range	Section
80	364340	Mary Francis	Yavapai	3824744 4236 718	13N	1E	29
81	329318	Mercer's Place	Yavapai	2777 216, 3288 700	11N	1W	4
82	76951	Merciful Heavens #2	Yavapai	1329 344	12N/11N	1W/1W	33/4
83	95203	Gold Palace VI	Yavapai	1256 462	12N	1W	19
84	329389	No Luck	Yavapai	2780 914	12N	1W	23
85	314304	Oro De Valenzuela	Yavapai	3436 378	11N	1E	14
86	313473	Patriot 1	Yavapai	2347 704	11N	1W	4
87	313474	Patriot 2	Yavapai	2347 706	11N	1W	3, 4
88	313475	Patriot 3	Yavapai	2347 708	11N	1W	3
89	313476	Patriot 4	Yavapai	2347 710	11N	1W	3
90	313477	Patriot 5	Yavapai	2347 712	11N	1W	3
91	130489	Protecto 2	Yavapai	1381 826	12N	1W	33
92	366268	Renee's Best Chance	Yavapai	4281 507	13N	3W	32
93	191670	Roadrunner #1	Yavapai	1514 754	12.5N	1W	25
94	191671	Roadrunner #2	Yavapai	1514 756	12.5N	1W	25
95	366269	Rough Road	Yavapai	4281 503	11.5N	1E	30
96	313839	RR-Humbug #1	Yavapai	2352 463	8N	1E	31
97	313840	RR-Humbug #2	Yavapai	2352 460	8N	1E	31
98	314631	RR-Humbug #3	Yavapai	2360 845	8N	1E	29, 30
99	371803	Saddle Tramps	Yavapai	4390 622	13N	3W	29
100	74734	Sharon Lee #1	Yavapai	0912 397	11N	1E	35, 36
101	74735	Sharon Lee #2	Yavapai	0912 398	11N	1E	35
102	74736	Sharon Lee #3	Yavapai	0912 399	10N	1E	2
103	74737	Sharon Lee #4	Yavapai	0912 400	10N	1E	1, 2
104	366270	Stuck Duck	Yavapai	4281 506	13N	3W	32
105	366271	Tegan's Bank	Yavapai	4281 504	11.5N	1E	30
106	196365	Turkey Buzzard #1	Yavapai	1529 712	11N	3E	30
107	258456	Turkey Buzzard #2	Yavapai	1838 872	11N	3E	30
108	258457	Turkey Buzzard #3	Yavapai	1838 874	11N	3E	30
109	258458	Turkey Buzzard #4	Yavapai	1838 876	11N	3E	30
110	258455	Turkey Buzzard Ext.	Yavapai	1838 870	11N	3E	30
111	170911	Wednesday Hope #1	Yavapai	1467 691	10N	2E	31
112	11413	Wednesday Hope #4	Yavapai	1015 726, 1799 330	9.5N/10N	2E/2E	20/32
113	371350	Wilgers Wish	Yavapai	4372 442	13N	3W	32
114	89420	Wolf #1	Yavapai	0961 673, 90203541	11.5N	1E	31
115	89421	Wolf #2	Yavapai	0961 674, 2207 41	11.5N	1E	31
116	89422	Wolf #3	Yavapai	0961 675, 2207 41	11.5N	1E	31
117	89423	Wolf #4	Yavapai	0961 676, 2207 41	11.5N/11N	1E/1E	31/6
118	300332	Wolf #5	Yavapai	2208 526	11.5N	1E	31
119	300333	Wolf #6	Yavapai	2208 524	11N	1E	5, 6

The name and address of the owner of the Claims for which this is prepared is:

Roadrunners Prospectors Club Inc.
P. O. Box 56804
Phoenix, AZ 85079


Signature:

John Englund (agent)

Date:

7/29/2011

page 3 of 3



This instrument was acknowledged before me this 29 day of July, 2011, by *John Englund* in witness whereof I herewith set my hand and official seal.

Erin Boots NOTARY PUBLIC Expires 07-29-14

United States Department of the Interior
Bureau of Land Management
 LANDS/RECREATION & PLANNING
 ONE N CENTRAL AVE
 PHOENIX, AZ 85004 -2203
 Phone: 602-417-9200

Receipt

No: 2392257

Transaction #: 2467331	
Date of Transaction: 07/29/2011	
CUSTOMER:	
	ROADRUNNER PROSPECTORS CLUB INC BOX 56804 PHOENIX, AZ 85079 US

LINE #	QTY	DESCRIPTION	REMARKS	UNIT PRICE	TOTAL
1	1.00	LOCATABLE MINERALS / MINING CLAIMS-NOT NEW-UNADJUD, ONE AUTH NO. ONLY / MINING CLAIM MONEY RECEIVED CASES: AMC326754/\$26320.00	MAINT 2012/188	- n/a -	26320.00
TOTAL:					\$26,320.00

PAYMENT INFORMATION			
1	AMOUNT:	26320.00	POSTMARKED: N/A
	TYPE:	CHECK	RECEIVED: 07/29/2011
	CHECK NO:	7453	
	NAME:	ROADRUNNER PROSPECTORS CLUB INC BOX 56804 PHOENIX AZ 85079 US	

REMARKS

This receipt was generated by the automated BLM Collections and Billing System and is a paper representation of a portion of the official electronic record contained therein.

Receipt 219583

SEP 01 2010

11413
38911
48976
62606
64830
68526
74734
76950
82212
89414
92803
95198
96051
102389
112605
126534
129334
130488
142355
170911
157621
174224
191670
196365
235841
236096
244561
247112
251042
254410
258455

291104
355930
362558
374274
374726
395761
395912
292017
292924
259812
371350
371802
368415
366267
364688
326311
326772
326754
333426
300332
308433
313473
313836
314304
314626
316493
321061
327930
328593
328689
329013

329388
329318
329800
331232
338209
339964
328302
350275
350903
356380
356553
358378
358379
357837
364340

When recorded mail to:
 Roadrunner Prospecto Club
 P. O. Box 56804
 Phoenix, AZ 85079

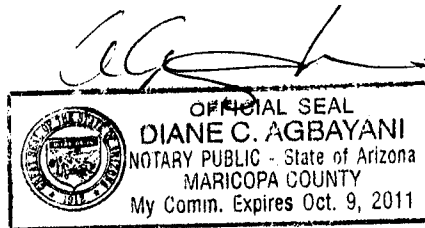
MAINTENANCE FEE PAYMENT IN LIEU OF ASSESSMENT WORK FOR THE UPCOMING
 ASSESSMENT YEAR BEGINNING SEPTEMBER 1, 2010

Seq. #	AMC #	Claim Name	County	Cnty Record Data	Township	Range	Section
1	396914	Bill Sees Treasure	Maricopa	2010 0427789	7N	4W	5
2	326311	Carrie #1	Maricopa	93 0174157	7N	3W	31
3	326312	Carrie #2	Maricopa	93 0174158	7N	3W	31
4	326313	Carrie #3	Maricopa	93 0174160	7N	3W	30
5	326314	Carrie #4	Maricopa	93 0174159	7N	3W	30
6	291104	Cas #2	Maricopa	92 0366284	7N	3W	29
7	328698	Cass No. 4	Maricopa	93 0885578	7N	3W	29
8	328699	Cass No. 5	Maricopa	93 0885577	7N	3W	29
9	328700	Cass No. 6	Maricopa	93 0885576	7N	3W	29
10	328701	Cass No. 7	Maricopa	93 0885575	7N	3W	29
11	328702	Cass No. 8	Maricopa	93 0885574	7N	3W	29
12	374275	Charles' Dream	Maricopa	2006 1491112	7N	3W	20
13	326322	Double R	Maricopa	93 0174149	6N	4W	12
14	350275	Gold Bug	Maricopa	98 0535738	6N	6W	26
15	350276	Gold Master	Maricopa	98 0535739	6N	6W	26
16	329800	Gypsy Moth 1	Maricopa	94 0218517	7N	3W	21
17	329801	Gypsy Moth 2	Maricopa	94 0218518	7N	3W	21
18	326323	Jake #1	Maricopa	93 0174147	7N	3W	29
19	326324	Jake #2	Maricopa	93 0174146	7N	3W	29
20	326325	Jake #3	Maricopa	93 0174145	7N	3W	29
24	333426	La Siesta #1	Maricopa	95 0185054	7N	3W	30
22	333427	La Siesta #3	Maricopa	95 0185055	7N	3W	30
23	350277	Lobo	Maricopa	98 0535740	6N	6W	26
24	374274	Lori's Place	Maricopa	2006 1491113	7N	3W	20
25	350278	Mine Lab	Maricopa	98 0535741	6N	6W	26
26	308433	Ocotillo #1	Maricopa	90 0506459	7N	3W	17, 20
27	308434	Ocotillo #2	Maricopa	90 0506460	7N	3W	17, 18
28	326326	Ocotillo #3	Maricopa	93 0174155	7N	3W	17, 18, 20
29	326319	Pat	Maricopa	93 0174152	7N	3W	31
30	326315	Pennyeight #1	Maricopa	93 0174148	7N	3W	29

The name and address of the owner of the Claims for which this is prepared is:

Roadrunners Prospectors Club Inc.
 P. O. Box 56804
 Phoenix, AZ 85079

PHOENIX, ARIZONA



Signature: *[Handwritten Signature]* (agent)

Date: *8/20/2010*

2010 AUG 20 4 45 I

RECEIVED
 BLM AZ STATE OFFICE

NO. OF CLAIMS 186
 AMOUNT \$26,040.00
 RECEIPT NO. 2195337
 INIT. [Signature]

When recorded mail to:
 Roadrunner Prospector Club
 P. O. Box 56804
 Phoenix, AZ 85079

MAINTENANCE FEE PAYMENT IN LIEU OF ASSESSMENT WORK FOR THE UPCOMING
 ASSESSMENT YEAR BEGINNING SEPTEMBER 1, 2010.

Seq. #	AMC #	Claim Name	County	Cnty Record Data	Township	Range	Section
1	68534	Thomason	Yavapai	0121 511	9N	4W	7
2	251044	Faith #3	Yavapai	1812 836	9N	5W	13
3	251047	Lords Blessing	Yavapai	1803 415	9N	5W	13
4	358379	Aquarius Ext. West #1	Yavapai	3633817 4076 797	10N	2E	18
5	358380	Aquarius Ext. West #2	Yavapai	3633818 4076 798	10N	2E	18
6	358381	Aquarius Ext. West #3	Yavapai	3633819 4076 799	10N	2E	18
7	358382	Aquarius Ext. West #4	Yavapai	3633820 4076 800	10N	2E	18
8	48976	Aquarius #1	Yavapai	0801 192	10N	2E	7
9	62606	Aquarius #2	Yavapai	1001 437	10N	2E	7
10	48977	Aquarius #3	Yavapai	0801 194	10N	2E	7, 18
11	316493	Aquarius Extension	Yavapai	2402 767	10N	2E	18
12	356553	Au Sum 1	Yavapai	4511 771	10N	2E	28,29,32,33
13	329388	Bad Luck	Yavapai	2780 912	12N	1W	14, 23
14	82213	Bean Bag #1	Yavapai	0965 338	12N	1W	28
15	89414	Bean Bag #2	Yavapai	1249 413	12N	1W	28
16	235841	Betty #4	Yavapai	1713 778	12N	1W	14
17	235842	Betty #5	Yavapai	1713 780	12N	1W	14
18	174224	Big Rock #1	Yavapai	1469 76	12N	1W	10, 11
19	174225	Big Rock #2	Yavapai	1469 78	12N	1W	10
20	329394	Bonny	Yavapai	2780 924	12N	1W	30
21	395761	Bumble Bee King	Yavapai	4651 956	9N	2E	5
22	328605	Burro #1	Yavapai	2742 987	12N	1W	33
23	328606	Burro #2	Yavapai	2742 985	11N	1W	4
24	64830	Catclaw	Yavapai	0912 239	9N	4W	6
25	328703	Ceedee #1	Yavapai	2746 703	8N	1W	5
26	328593	Ceedee #2	Yavapai	2742 961	8N	1W	5
27	328594	Ceedee #3	Yavapai	2742 963	8N	1W	5
28	328595	Ceedee #4	Yavapai	2742 965	8N	1W	5
29	328704	Ceedee #5	Yavapai	2746 705	8N	1W	5
30	328597	Ceedee #7	Yavapai	2742 969	8N	1W	4
31	328598	Ceedee #8	Yavapai	2742 971	8N	1W	4
32	329392	Clinton	Yavapai	2780 920	12N/12N	1W/2W	30/25
33	329393	Clyde	Yavapai	2780 922	12N/12N	1W/2W	30/25
34	366267	Cobi's Gold	Yavapai	4281 505	11.5N	1E	19
35	350910	Devils Nest AU 12	Yavapai	3620 62	9N	4W	6
36	350907	Devils Nest AU 9	Yavapai	3620 60	9N	4W	6
37	142358	Donkey Mine #4	Yavapai	1422 292	12N	1W	33
38	356382	Ducbill #1	Yavapai	27429 1402 63	12N	1W	17
39	356383	Ducbill #2	Yavapai	27430 1402 65	12N	1W	17

The name and address of the owner of the Claims for which this is prepared is:

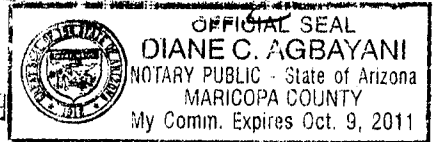
Roadrunners Prospectors Club Inc.
 P. O. Box 56804
 Phoenix, AZ 85079

PHOENIX, ARIZONA

Signature: *[Handwritten Signature]* (agent)

Date: 8/20/2010

RECEIVED
 BLM AZ STATE OFFICE



When recorded mail to:

Roadrunner Prospectors b

P. O. Box 56804

Phoenix, AZ 85079

MAINTENANCE FEE PAYMENT IN LIEU OF ASSESSMENT WORK FOR THE UPCOMING ASSESSMENT YEAR BEGINNING SEPTEMBER 1, 2010.

Seq. #	AMC #	Claim Name	County	Cnty Record Data	Township	Range	Section
40	236096	Gary's Place #1A	Yavapai	1714 193	12N	1W	14
41	328705	Genes Dream	Yavapai	2746 707	9.5N	2E	20, 21
42	244561	Gold Dust #2	Yavapai	1781 510	11N	3E	30
43	95198	Gold Palace I	Yavapai	1256 447	12N	1W	19
44	95199	Gold Palace II	Yavapai	1256 450	12N	1W	19
45	95200	Gold Palace III	Yavapai	1256 453	12N	1W	19
46	95201	Gold Palace IV	Yavapai	1256 456	12N	1W	19
47	95202	Gold Palace V	Yavapai	1256 459	12N	1W	19
48	95205	Gold Palace VIII	Yavapai	1256 468	12N	1W	30
49	329390	Good Luck	Yavapai	2780 916	12N	1W	23, 24
50	92803	Goodwin #1	Yavapai	1058 779	12N	1W	28, 33
51	329391	Great Luck	Yavapai	2780 918	12N	1W	24
52	371802	Happy Times	Yavapai	4390 621	13N	3W	29, 32
53	358378	Hidden Treasure	Yavapai	3633816 4076 796	12N/12N	1W/2W	30,31/25,36
54	254412	Hinny	Yavapai	1807 656	11N	1E	34
55	362558	Holly Marie	Yavapai	3769442 4190 312	9.5N	2E	20, 21
56	368415	Jacks Hideaway	Yavapai	4308 863	13N	3W	29
57	254410	Jackass	Yavapai	1807 660	11N	1E	34, 35
58	112608	Janet Lynn No. Two (2)	Yavapai	1331 560	10N	1E	12, 13
59	96051	JDR #1	Yavapai	1267 825	12.5N	2W	21
60	96052	JDR #2	Yavapai	1267 827	12.5N	2W	21
61	96053	JDR #3	Yavapai	1267 829	12.5N/13N	2W/2W	21/33
62	254411	Jenney	Yavapai	1807 658	11N	1E	34
63	357837	Karen Lynn	Yavapai	4039 542	9N	4W	6
64	350905	King Duck II	Yavapai	4247 552	10N/9N	4W/4W	31/6
65	112608	Laura Kay No. One (1)	Yavapai	1331 563	10N	1E	12, 13
66	355930	Leave No Holes #1	Yavapai	3989 69	9N	5W	12
67	355931	Leave No Holes #2	Yavapai	3989 70	9N	5W	12
68	355932	Leave No Holes #3	Yavapai	3989 71	9N	5W	13
69	355933	Leave No Holes #4	Yavapai	3989 72	9N	5W	13
70	321061	Lefty #2	Yavapai	2479 560	8N	1E	30
71	350906	Little Terry	Yavapai	4247 551	9N	4W	6
72	95204	Gold Palace VII	Yavapai	1256 465	12N	1W	19
73	126538	Mandala 10	Yavapai	1371 343	10N	2E	31
74	129334	Mandala 12	Yavapai	1376 706	10N	2E	30
75	157621	Mandala 14	Yavapai	1437 981	10N	2E	30
76	102389	Mandala 2 & 3	Yavapai	1293 289	10N	2E	30
77	126535	Mandala 7	Yavapai	1437 985	10N	2E	30
78	126536	Mandala 8	Yavapai	1371 339	10N	2E	30
79	126537	Mandala 9	Yavapai	1371 341	10N	2E	30

The name and address of the owner of the Claims for which this is prepared is:

Roadrunners Prospectors Club Inc.

P. O. Box 56804

Phoenix, AZ 85079

Signature: *[Handwritten Signature]* (agent)

Date: *08/20/2010*

RECEIVED
PLM AZ STATE OFFICE
2010 AUG 20 A 9:50



When recorded mail to:
 Roadrunner Prospectors Club
 P. O. Box 56804
 Phoenix, AZ 85079

MAINTENANCE FEE PAYMENT IN LIEU OF ASSESSMENT WORK FOR THE UPCOMING
 ASSESSMENT YEAR BEGINNING SEPTEMBER 1, 2010.

Seq. #	AMC #	Claim Name	County	Cnty Record Data	Township	Range	Section
80	364340	Mary Francis	Yavapai	3824744 4236 718	13N	1E	29
81	329318	Mercer's Place	Yavapai	2777 216, 3288 700	11N	1W	4
82	76951	Merciful Heavens #2	Yavapai	1329 344	12N/11N	1W/1W	33/4
83	95203	Gold Palace VI	Yavapai	1256 462	12N	1W	19
84	329389	No Luck	Yavapai	2780 914	12N	1W	23
85	314304	Oro De Valenzuela	Yavapai	3436 378	11N	1E	14
86	313473	Patriot 1	Yavapai	2347 704	11N	1W	4
87	313474	Patriot 2	Yavapai	2347 706	11N	1W	3, 4
88	313475	Patriot 3	Yavapai	2347 708	11N	1W	3
89	313476	Patriot 4	Yavapai	2347 710	11N	1W	3
90	313477	Patriot 5	Yavapai	2347 712	11N	1W	3
91	130489	Protecto 2	Yavapai	1381 826	12N	1W	33
92	366288	Renee's Best Chance	Yavapai	4281 507	13N	3W	32
93	191670	Roadrunner #1	Yavapai	1514 754	12.5N	1W	25
94	191671	Roadrunner #2	Yavapai	1514 756	12.5N	1W	25
95	366269	Rough Road	Yavapai	4281 503	11.5N	1E	30
96	313839	RR-Humbug #1	Yavapai	2352 463	8N	1E	31
97	313840	RR-Humbug #2	Yavapai	2352 460	8N	1E	31
98	314631	RR-Humbug #3	Yavapai	2360 845	8N	1E	29, 30
99	371803	Saddle Tramps	Yavapai	4390 622	13N	3W	29
100	74734	Sharon Lee #1	Yavapai	0912 397	11N	1E	35, 36
101	74735	Sharon Lee #2	Yavapai	0912 398	11N	1E	35
102	74736	Sharon Lee #3	Yavapai	0912 399	10N	1E	2
103	74737	Sharon Lee #4	Yavapai	0912 400	10N	1E	1, 2
104	366270	Stuck Duck	Yavapai	4281 506	13N	3W	32
105	366271	Tegan's Bank	Yavapai	4281 504	11.5N	1E	30
106	196365	Turkey Buzzard #1	Yavapai	1529 712	11N	3E	30
107	258456	Turkey Buzzard #2	Yavapai	1838 872	11N	3E	30
108	258457	Turkey Buzzard #3	Yavapai	1838 874	11N	3E	30
109	258458	Turkey Buzzard #4	Yavapai	1838 876	11N	3E	30
110	258455	Turkey Buzzard Ext.	Yavapai	1838 870	11N	3E	30
111	170911	Wednesday Hope #1	Yavapai	1467 691	10N	2E	31
112	114131	Wednesday Hope #4	Yavapai	1015 726, 1799 330	9.5N/10N	2E/2E	20/32
113	371350	Wilgers Wish	Yavapai	4372 442	13N	3W	32
114	89420	Wolf #1	Yavapai	0961 673, 90203541	11.5N	1E	31
115	89421	Wolf #2	Yavapai	0961 674, 2207 41	11.5N	1E	31
116	89422	Wolf #3	Yavapai	0961 675, 2207 41	11.5N	1E	31
117	89423	Wolf #4	Yavapai	0961 676, 2207 41	11.5N/11N	1E/1E	31/6
118	300332	Wolf #5	Yavapai	2208 526	11.5N	1E	31
119	300333	Wolf #6	Yavapai	2208 524	11N	1E	5, 6

The name and address of the owner of the Claims for which this is prepared is:

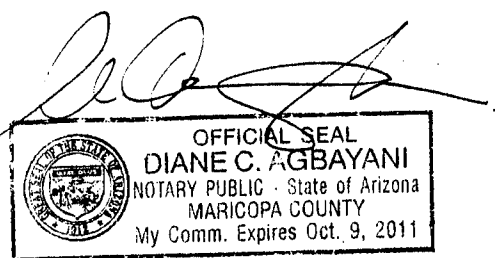
Roadrunners Prospectors Club Inc.
 P. O. Box 56804
 Phoenix, AZ 85079

PHOENIX, ARIZONA

Signature: *[Handwritten Signature]* (agent)

Date: *8/20/2010*

RECEIVED
 BLMAZ STATE OFFICE
 2010 AUG 20 4 49 50



When recorded mail to:
 Roadrunner Prospect Club
 P. O. Box 56804
 Phoenix, AZ 85079

MAINTENANCE FEE PAYMENT IN LIEU OF ASSESSMENT WORK FOR THE UPCOMING
 ASSESSMENT YEAR BEGINNING SEPTEMBER 1, 2010

Seq. #	AMC #	Claim Name	County	Cnty Record Data	Township	Range	Section
1	326754	Keystone #1	Pinal	1922 836	5S	15E	4
2	326764	Keystone #11	Pinal	1922 856	5S	15E	4
3	326765	Keystone #12	Pinal	1922 858	5S	15E	4
4	326757	Keystone #4	Pinal	1922 842	5S	15E	4
5	326758	Keystone #5	Pinal	1922 844	5S	15E	4
6	326760	Keystone #7	Pinal	1922 848	5S	15E	4
7	326761	Keystone #8	Pinal	1922 850	5S	15E	4
8	326762	Keystone #9	Pinal	1922 852	5S	15E	4

RECEIVED
 BLM AZ STATE OFFICE
 2010 AUG 20 A 9:49
 PHOENIX, ARIZONA

[Handwritten Signature]
 OFFICIAL SEAL
 DIANE C. AGBAYANI
 NOTARY PUBLIC - State of Arizona
 MARICOPA COUNTY
 My Comm. Expires Oct. 9, 2011

The name and address of the owner of the Claims for
 which this is prepared is:

Roadrunners Prospectors Club Inc.
 P. O. Box 56804
 Phoenix, AZ 85079

Signature: *[Handwritten Signature]* (agent)
 Date: *8/20/2010*

When recorded mail to:
 Roadrunner Prospector Club
 P. O. Box 56804
 Phoenix, AZ 85079

MAINTENANCE FEE PAYMENT IN LIEU OF ASSESSMENT WORK FOR THE UPCOMING
 ASSESSMENT YEAR BEGINNING SEPTEMBER 1, 2010.

Seq. #	AMC #	Claim Name	County	Cnty Record Data	Township	Range	Section
1	292017	C6 Placer	La Paz	88 6719	4N	20W	23
2	292924	CD7 Placer	La Paz	88 6943	4N	20W	14, 15, 23
3	259813	D6 Placer	La Paz	86 4195	4N	20W	26
4	38911	Diablo Placer	La Paz	1089 958	4N	20W	23,24,25,26
5	259814	Eastside Placer	La Paz	86 4196	4N	20W	23

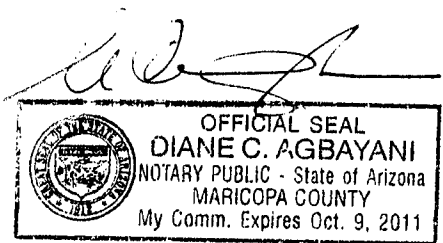
RECEIVED
 BLM AZ STATE OFFICE
 2010 AUG 20 A 9:49
 PHOENIX, ARIZONA

The name and address of the owner of the Claims for
 which this is prepared is:

Roadrunners Prospectors Club Inc.
 P. O. Box 56804
 Phoenix, AZ 85079

Signature: [Handwritten Signature] (agent)

Date: 8/20/2010



**United States Department of the Interior
Bureau of Land Management**

Receipt

LANDS/RECREATION & PLANNING

ONE N CENTRAL AVE

PHOENIX, AZ 85004 -2203

Phone:

No:

2195837

Transaction #: 2265674	
Date of Transaction: 08/20/2010	
CUSTOMER:	ROADRUNNER PROSPECTORS CLUB INC PO BOX 56804 PHOENIX,AZ 85079-6804 US

LINE #	QTY	DESCRIPTION	REMARKS	UNIT PRICE	TOTAL
1	1.00	LOCATABLE MINERALS / MINING CLAIMS- NOT NEW-UNADJUD, ONE AUTH NO. ONLY / MINING CLAIM MONEY RECEIVED CASES: AMC395914/\$26040.00	2011 MAINT (186)	- n/a -	26040.00
TOTAL:					\$26,040.00

PAYMENT INFORMATION			
1	AMOUNT:	26040.00	POSTMARKED: N/A
	TYPE:	CHECK	RECEIVED: 08/20/2010
	CHECK NO:	7201	
	NAME:	ROADRUNNER PROSPECTORS CLUB INC PO BOX 56804 PHOENIX AZ 85079-6804 US	

REMARKS

This receipt was generated by the automated BLM Collections and Billing System and is a paper representation of a portion of the official electronic record contained therein.

LEAD AMC SERIAL NUMBER	Lead AMC SERIAL NUMBER(S) Lead		
AMC 32569	82212	92803	313473
326311	329388	362558	74734
33180	328593	368415	190365
291140	60532	254410	258455
328689	350903	96051	170911
374274	142355	357837	11413
329800	356380	112605	371350
329013	48976	355930	300332
308433	316493	321061	326754
291104	356553	129334	292017
126405	329388	157621	292924
331232	89414	102389	38911
350275	235841	364340	259812
326772	174224	76950	
327930	395761	91760	
328302	266267	130488	
374726	236096	366269	
339964	62606	313836	
364689	95198	314626	
247112	254410	371802	
338207	126534	89414	
338379	244561	329318	
371802	358378	314304	

When recorded mail to:
 Roadrunner Prospect Club
 P. O. Box 56804
 Phoenix, AZ 85079

AMC 32569
 326311
 33180
 291140
 328689
 374274
 329800
 329013
 308433

MAINTENANCE FEE PAYMENT IN LIEU OF ASSESSMENT WORK FOR THE UPCOMING
 ASSESSMENT YEAR BEGINNING SEPTEMBER 1, 2009.

Seq. #	AMC #	Claim Name	County	Cnty Record Data	Township	Range	Section
1	326311	Carrie #1	Maricopa	93 0174157	7N	3W	31
2	326312	Carrie #2	Maricopa	93 0174158	7N	3W	31
3	326313	Carrie #3	Maricopa	93 0174160	7N	3W	30
4	326314	Carrie #4	Maricopa	93 0174159	7N	3W	30
5	291104	Cass #2	Maricopa	92 0366284	7N	3W	29
6	328698	Cass #4	Maricopa	93 0885578	7N	3W	29
7	328699	Cass #5	Maricopa	93 0885577	7N	3W	29
8	328700	Cass #6	Maricopa	93 0885576	7N	3W	29
9	328701	Cass #7	Maricopa	93 0885575	7N	3W	29
10	328702	Cass #8	Maricopa	93 0885574	7N	3W	29
11	374275	Charles' Dream	Maricopa	2006 1491112	7N	3W	20
12	326322	Double R	Maricopa	93 0174149	6N	4W	12
13	350275	Gold Bug	Maricopa	98 0535738	6N	6W	26
14	350276	Gold Master	Maricopa	98 0535739	6N	6W	26
15	329800	Gypsy Moth 1	Maricopa	94 0218517	7N	3W	21
16	329801	Gypsy Moth 2	Maricopa	94 0218518	7N	3W	21
17	326323	Jake #1	Maricopa	93 0174147	7N	3W	29
18	326324	Jake #2	Maricopa	93 0174146	7N	3W	29
19	326325	Jake #3	Maricopa	93 0174145	7N	3W	29
20	329013	Jake #4	Maricopa	94 0021775	7N	3W	29
21	333426	La Siesta #1	Maricopa	94 0185054	7N	3W	30
22	333427	La Siesta #3	Maricopa	94 0185054	7N	3W	30
23	350277	Lobo	Maricopa	98 0535741	6N	6W	26
24	374274	Lori's Place	Maricopa	2006 1491113	7N	3W	20
25	350278	Mine Lab	Maricopa	98 0535740	6N	6W	26
26	308433	Ocotillo #1	Maricopa	90 0506459	7N	3W	17 & 20
27	308434	Ocotillo #2	Maricopa	90 0506460	7N	3W	17 & 18
28	326326	Ocotillo #3	Maricopa	93 0174155	7N	3W	17
29	326319	Pat	Maricopa	93 0174152	7N	3W	31
30	326315	Pennyweight #1	Maricopa	93 0174148	7N	3W	29

RECEIVED
 MATS STORE OFFICE
 7009 AUG 26
 A O: 14

The name and address of the owner of the Claims for which this is prepared is:

Roadrunners Prospectors Club Inc.
 P. O. Box 56804
 Phoenix, AZ 85079

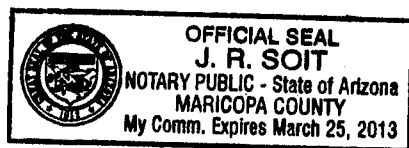
Signature: [Handwritten Signature] (agent)

Date: 8/26/09

STATE OF ARIZONA }
 COUNTY OF MARICOPA } SS

This instrument was acknowledged before me this 26th day of August, 2009, by Jack Englebert
 In witness whereof I herewith set my hand and official seal.

[Signature] NOTARY PUBLIC
 Expires March 25th 2013



When recorded mail to:
 Roadrunner Prospectors Club
 P. O. Box 56804
 Phoenix, AZ 85079

AMC 126405
 391232
 350275

MAINTENANCE FEE PAYMENT IN LIEU OF ASSESSMENT WORK FOR THE UPCOMING
 ASSESSMENT YEAR BEGINNING SEPTEMBER 1, 2009.

Seq. #	AMC #	Claim Name	County	Cnty Record Data	Township	Range	Section
✓ 31	326316	Pennyweight #2	Maricopa	93 0174156	7N	3W	29
✓ 32	326327	Pilgram #1	Maricopa	93 0174153	7N	3W	31
✓ 33	126406	Randy B.	Maricopa	15049 221-222	7N	3W	30
✓ 34	326772	Range Bull # 1	Maricopa	93 0363063	7N	3W	21
✓ 35	331233	Red Basin #1	Maricopa	94 0383049	6N	6W	26
✓ 36	327930	Red Bird # 7	Maricopa	93 0897433	7N	3W	17
✓ 37	327931	Red Bird # 8	Maricopa	93 0897432	7N	3W	20
✓ 38	328302	Red Bird # 9	Maricopa	93 0897431	7N	3W	17
✓ 39	328303	Red Bird #10	Maricopa	93 0819961	7N	3W	17
✓ 40	374726	Roslyn's Roost	Maricopa	2006 1445012	7N	3W	17
✓ 41	329020	RR #1	Maricopa	94 0021782	6N	4W	1
✓ 42	329021	RR #2	Maricopa	94 0021783	6N	4W	1
✓ 43	329022	RR #3	Maricopa	94 0021784	6N	4W	1
✓ 44	329023	RR #4	Maricopa	94 0021785	6N	4W	1
✓ 45	339964	RR #5	Maricopa	96 0488373	6N	4W	1
✓ 46	339965	RR #6	Maricopa	96 0488374	6N	4W	1
✓ 47	364688	RR #7	Maricopa	2005 0477984	6N	4W	1
✓ 48	364689	RR #8	Maricopa	2005 0477985	6N	4W	1
✓ 49	247112	Sando	Maricopa	85 0559653	7N	3W	28
✓ 50	338207	Seven Grand	Maricopa	98 0139764	7N	4W	25
✓ 51	350279	Webster Mine	Maricopa	98 0535742	6N	6W	26
✓ 52	350280	Whistler	Maricopa	98 0535743	6N	6W	26
✓ 53	350281	Wickenburg	Maricopa	98 0535744	6N	6W	26

23

STATE OF ARIZONA
 COUNTY OF MARICOPA } SS

This instrument was acknowledged before me this 26th day of August, 2009, by Jack S. [Signature]
 In witness whereof I herewith set my hand and official seal.

[Signature] NOTARY PUBLIC
 March 25th 2013 Expires

The name and address of the owner of the Claims for which this is prepared is:

Roadrunners Prospectors Club Inc. VNOZIRV 'XINBON'
 P. O. Box 56804
 Phoenix, AZ 85079

Signature: [Signature] (agent)
 Date: 8/26/09



When recorded mail to:
 Roadrunner Prospectors Club
 P. O. Box 56804
 Phoenix, AZ 85079

82212
 329388
 328593
 60532
 350953
 142355
 356380

MAINTENANCE FEE PAYMENT IN LIEU OF ASSESSMENT WORK FOR THE UPCOMING
 ASSESSMENT YEAR BEGINNING SEPTEMBER 1, 2009.

Seq. #	AMC #	Claim Name	County	Cnty Record Data	Township	Range	Section
1	358379	Aquarius Ext. West #1	Yavapai	3633817 4076 797	10N	2E	18
2	358380	Aquarius Ext. West #2	Yavapai	3633818 4076 798	10N	2E	18
3	358381	Aquarius Ext. West #3	Yavapai	3633819 4076 799	10N	2E	18
4	358382	Aquarius Ext. West #4	Yavapai	3633820 4076 800	10N	2E	18
5	48976	Aquarius #1	Yavapai	0801 192	10N	2E	7
6	62606	Aquarius #2	Yavapai	1001 437	10N	2E	7
7	48977	Aquarius #3	Yavapai	0801 194	10N	2E	7, 18
8	316493	Aquarius Extension	Yavapai	2402 767	10N	2E	18
9	356553	Au Sum 1	Yavapai	4511 771	10N	2E	28,29,32,33
10	329388	Bad Luck	Yavapai	2780 912-913	12N	1W	14, 23
11	82213	Bean Bag #1	Yavapai	0965 338	12N	1W	28
12	89414	Bean Bag #2	Yavapai	1249 413	12N	1W	28
13	235841	Betty 4	Yavapai	1713 778	12N	1W	14
14	235842	Betty 5	Yavapai	1713 780	12N	1W	14
15	174224	Big Rock #1	Yavapai	1469 76-77	12N	1W	12, 11
16	174225	Big Rock #2	Yavapai	1469 78-79	12N	1W	10
17	329394	Bonny	Yavapai	2780 924-925	2N	1W	30
18	395761	Bumble Bee King	Yavapai	4651 956	9N	2E	5
19	328605	Burro #1	Yavapai	2742 988-989	12N	1W	33
20	328606	Burro #2	Yavapai	2742 986-978	11N	1W	4
21	64830	Cat Claw	Yavapai	0912 239	9N	4W	6
22	328703	CeeDee #1	Yavapai	2746 703	8N	1W	5
23	328593	CeeDee #2	Yavapai	2742 961	8N	1W	5
24	328594	CeeDee #3	Yavapai	2742 963	8N	1W	5
25	328595	CeeDee #4	Yavapai	2742 965	8N	1W	5
26	328704	CeeDee #5	Yavapai	2746 705	8N	1W	5
27	328597	CeeDee #7	Yavapai	2742 969	8N	1W	4
28	328598	CeeDee #8	Yavapai	2742 971	8N	1W	4
29	329392	Clinton	Yavapai	2780 920-921	12N 12N	1W 2W	30, 25
30	329393	Clyde	Yavapai	2780 922-923	12N 12N	1W 2W	30, 25
31	366267	Cobis Gold	Yavapai	4281 505	11.5N	1E	19
32	350910	Devils Nest AU 12	Yavapai	3620 62-63	9N	4W	6
33	350907	Devils Nest AU 9	Yavapai	3620 60-61	9N	4W	6
34	142356	Donkey Mine #4	Yavapai	1422 292-293	12N	1W	33
35	356382	Ducbill #1	Yavapai	27429 1402 63-64	12N	1W	17
36	356383	Ducbill #2	Yavapai	27430 1402 65	12N	1W	17
37	236096	Gary's Place #1A	Yavapai	1714 194	12N	1W	14
38	328705	Genes Dream	Yavapai	2746 707-708	9.5N	2E	20, 21

The name and address of the owner of the Claims for which this is prepared is:

Roadrunners Prospectors Club Inc.
 P. O. Box 56804
 Phoenix, AZ 85079

STATE OF ARIZONA }
 COUNTY OF MARICOPA } SS

This instrument was acknowledged before me this 26 day of August, 2009, by Jack Simbeck in witness whereof I herewith set my hand and official seal.

Signature: [Signature] (agent)

[Signature] NOTARY PUBLIC
 Expires March 25, 2013

Date: 8/26/09



When recorded mail to:

Roadrunner Prospectors Club
P. O. Box 56804
Phoenix, AZ 85079

95198
254410
126524

RECEIVED
MARICOPA COUNTY STATE OFFICE
PHOENIX, ARIZONA
AUG 26 2009

MAINTENANCE FEE PAYMENT IN LIEU OF ASSESSMENT WORK FOR THE UPCOMING
ASSESSMENT YEAR BEGINNING SEPTEMBER 1, 2009.

Seq. #	AMC #	Claim Name	County	Cnty Record Data	Township	Range	Section
39	244561	Gold Dust #2	Yavapai	1781 512	11N	3E	30
40	95198	Gold Palace I	Yavapai	1256 447-448	12N	1W	19
41	95199	Gold Palace II	Yavapai	1256 450-451	12N	1W	19
42	95200	Gold Palace III	Yavapai	1256 453-454	12N	1W	19
43	95201	Gold Palace IV	Yavapai	1256 456-457	12N	1W	19
44	95202	Gold Palace V	Yavapai	1256 459-460	12N	1W	19
45	95205	Gold Palace VIII	Yavapai	1256 468-469	12N	1W	30
46	329390	Good Luck	Yavapai	2780 916-917	12N	1W	23, 24
47	92803	Goodwin #1	Yavapai	1058 779	12N	1W	28, 33
48	329391	Great Luck	Yavapai	2780 918-919	12N	1W	24
49	371802	Happy Times	Yavapai	4390 621	13N	3W	29, 32
50	358378	Hidden Treasure	Yavapai	3633816 4076 796	12N	2W	25, 30, 36
51	254411	Hinny	Yavapai	20571	11N	1E	34
52	362558	Holly Marie	Yavapai	3769442 4190 312	9.5N	2E	20, 21
53	368415	Jack's Hideaway	Yavapai	4308 863	13N	3W	29
54	254410	JackAss	Yavapai	20570	11N	1E	34, 35
55	112606	Janet Lynn #2	Yavapai	1331 561	10N	1E	12, 13
56	96051	JDR 1	Yavapai	1267 825-826	12.5N	2W	21
57	96052	JDR 2	Yavapai	1267 827-828	12.5N	2W	21
58	96053	JDR 3	Yavapai	1267 829-830	12.5 13N	2W 2W	21, 33
59	254412	Jenny	Yavapai	20569	11N	1E	34
60	357837	Karen Lynn	Yavapai	4039 541-542	9N	4W	6
61	350905	King Duck II	Yavapai	3620 58-59	10N 9N	4W 3W	31, 6
62	112605	Laura Kay #1	Yavapai	1331 563-565	10N	1E	12, 13
63	355930	Leave No Holes #1	Yavapai	3892 472	9N	5W	12
64	355931	Leave No Holes #2	Yavapai	3892 471	9N	5W	12
65	355932	Leave No Holes #3	Yavapai	3892 470	9N	5W	13
66	355933	Leave No Holes #4	Yavapai	3892 469	9N	5W	13
67	321061	Lefty #2	Yavapai	2479 560-561	8N	1E	30
68	350906	Little Terry	Yavapai	3620 63-64	9N	4W	6
69	95204	Lots Of Rock	Yavapai	1256 465-466	12N	1W	19
70	126538	Mandella 10	Yavapai	1371 343-344	10N	2E	31
71	129334	Mandella 12	Yavapai	1376 706-708	10N	2E	30
72	157621	Mandella 14	Yavapai	1436 981-982	10N	2E	30
73	102389	Mandella 2 & 3	Yavapai	1293 289-290	10N	2E	30
74	126535	Mandella 7	Yavapai	1437 985	10N	2E	30
75	126536	Mandella 8	Yavapai	1371 339-340	10N	2E	30
76	126537	Mandella 9	Yavapai	1371 341-342	10N	2E	30
77	364340	Mary Francis	Yavapai	3824744 4236 718	13N	1E	29

The name and address of the owner of the Claims for which this is prepared is:

Roadrunners Prospectors Club Inc.
P. O. Box 56804
Phoenix, AZ 85079

STATE OF ARIZONA }
COUNTY OF MARICOPA } SS

This instrument was acknowledged before me this 26th day of August, 2009, by Jack S. Soit
In witness whereof I herewith set my hand and official seal.

Signature: *Jack S. Soit* (agent)

Date: 8/26/09



NOTARY PUBLIC
Expires

When recorded mail to:

Roadrunner Prospectors Club

P. O. Box 56804

Phoenix, AZ 85079

76950
91760
130488
306267
313836
314626
371802
89414

MAINTENANCE FEE PAYMENT IN LIEU OF ASSESSMENT WORK FOR THE UPCOMING ASSESSMENT YEAR BEGINNING SEPTEMBER 1, 2009.

Seq. #	AMC #	Claim Name	County	Cnty Record Data	Township	Range	Section
78	329318	Mercer's Place	Yavapai	2777 216	11N	1W	4
79	76951	Merciful Heavens #2	Yavapai	0956 72	12N 11N	1W 1W	33, 4
80	95203	More Than Lot Of Rock	Yavapai	1256 462-463	12N	1W	19
81	329389	No Luck	Yavapai	2780 914-915	12N	1W	23
82	314304	Oro De Valenzuela	Yavapai	3436 378-002	11N	1E	14
83	313473	Patriot #1	Yavapai	2347 704-705	11N	1W	4
84	313474	Patriot #2	Yavapai	2347 706-707	11N	1W	3, 4
85	313475	Patriot #3	Yavapai	2347 708-709	11N	1W	3
86	313476	Patriot #4	Yavapai	2347 710-711	11N	1W	3
87	313477	Patriot #5	Yavapai	2347 712-713	11N	1W	3
88	130489	Protecto #2	Yavapai	1381 826-827	12N	1W	33
89	366268*	Renees Best Chance	Yavapai	4281 507	13N	3W	32
90	191670	Roadrunner #1	Yavapai	1514 754-755	12.5N	1W	25
91	191671	Roadrunner #2	Yavapai	1514 756-757	12.5N	1W	25
92	366269*	Rough Road	Yavapai	4281 503	11.5N	1E	30
93	313839	RR Humbug #1	Yavapai	2352 464	8N	1E	31
94	313840	RR Humbug #2	Yavapai	2352 401	8N	1E	31
95	314631	RR Humbug #3	Yavapai	2360 845	8N	1E	29, 30, 31
96	371803	Saddle Tramps	Yavapai	4390 622	13N	3W	29
97	74734	Sharon Lee #1	Yavapai	0912 397	11N	1E	35, 36
98	74735	Sharon Lee #2	Yavapai	0912 398	11N	1E	35
99	74736	Sharon Lee #3	Yavapai	0912 399	10N	1E	2
100	74737	Sharon Lee #4	Yavapai	0912 400	10N	1E	1, 2
101	366270*	Stuck Duck	Yavapai	4281 506	13N	3W	32
102	366271	Tegans Bank	Yavapai	4281 504	11.5N	1E	30
103	196365	Turkey Buzzard #1	Yavapai	1529 712	11N	3E	30
104	258456	Turkey Buzzard #2	Yavapai	1838 872	11N	3E	30
105	258457	Turkey Buzzard #3	Yavapai	1838 874	11N	3E	30
106	258458	Turkey Buzzard #4	Yavapai	1838 876	11N	3E	30
107	258455	Turkey Buzzard Ext.	Yavapai	1838 870	11N	3E	30
108	170911	Wednesday Hope #1	Yavapai	1467 691	10N	2E	31
109	11413	Wednesday Hope #4	Yavapai	1015 726	9.5N 10N	2E 2E	20, 32
110	371350	Wilgers Wish	Yavapai	4372 442	13N	3W	32
111	89420	Wolf 1	Yavapai	0961 673	11.5N	1E	31
112	89421	Wolf 2	Yavapai	0961 674	11.5N	1E	31
113	89422	Wolf 3	Yavapai	0961 675	11.5N	1E	31
114	89423	Wolf 4	Yavapai	0961 676	11.5N	1E	31
115	300332	Wolf 5	Yavapai	2208 526-527	11.5N	1E	31
116	300333	Wolf 6	Yavapai	2208 524-525	11N	1E	6

The name and address of the owner of the Claims for which this is prepared is:

Roadrunners Prospectors Club Inc.
P. O. Box 56804
Phoenix, AZ 85079

STATE OF ARIZONA
COUNTY OF MARICOPA } SS

Signature:

[Handwritten Signature]



This instrument was acknowledged before me this 26th day of August, 2009, by Jack Engbercht in witness whereof I herewith set my hand and official seal.
[Signature]
NOTARY PUBLIC
Expires March 25th 2013

Date:

8/26/09

When recorded mail to:
 Roadrunner Prospectors Club
 P. O. Box 56804
 Phoenix, AZ 85079

MAINTENANCE FEE PAYMENT IN LIEU OF ASSESSMENT WORK FOR THE UPCOMING
 ASSESSMENT YEAR BEGINNING SEPTEMBER 1, 2009.

Seq. #	AMC #	Claim Name	County	Cnty Record Data	Township	Range	Section
✓ 1	326754	Keystone #1	Pinal	1922 836	5S	15E	4
✓ 2	326764	Keystone #11	Pinal	1922 856	5S	15E	4
✓ 3	326765	Keystone #12	Pinal	1922 858	5S	15E	4
✓ 4	326757	Keystone #4	Pinal	1922 842	5S	15E	4
✓ 5	326758	Keystone #5	Pinal	1922 844	5S	15E	4
✓ 6	326760	Keystone #7	Pinal	1922 848	5S	15E	4
✓ 7	326761	Keystone #8	Pinal	1922 850	5S	15E	4
✓ 8	326762	Keystone #9	Pinal	1922 852	5S	15E	4

RECEIVED
 MARICOPA STATE OFFICE
 2009 AUG 26 A 10: 14
 PHOENIX, ARIZONA

STATE OF ARIZONA }
 COUNTY OF MARICOPA } SS

This instrument was acknowledged before me this 26th day of August, 2009, by Jack Engbrecht
 In witness whereof I herewith set my hand and official seal.

J.R. Soit NOTARY PUBLIC
 March 25th 2013 Expires

The name and address of the owner of the Claims for which this is prepared is:

Roadrunners Prospectors Club Inc.
 P. O. Box 56804
 Phoenix, AZ 85079

Signature: Jack Engbrecht (agent)

Date: 8/26/09



When recorded mail to:
 Roadrunner Prospectors Club
 P. O. Box 56804
 Phoenix, AZ 85079

259812

MAINTENANCE FEE PAYMENT IN LIEU OF ASSESSMENT WORK FOR THE UPCOMING
 ASSESSMENT YEAR BEGINNING SEPTEMBER 1, 2009.

Seq. #	AMC #	Claim Name	County	Cnty Record Data	Township	Range	Section
✓ 1	292017	C-6 Placer	La Paz	86 6719	4N	20W	23
✓ 2	292924	CD7 Placer	La Paz	86 6943	4N	20W	14,15,23
✓ 3	259813	D6 Placer	La Paz	86 4195	4N	20W	26
✓ 4	38911	Diablo Placer	La Paz	1089 958-959	4N	20W	24 & 25
✓ 5	259814	Eastside Placer	La Paz	86 4196	4N	20W	23

RECEIVED
 MARICOPA STATE OFFICE
 2009 AUG 26 A 10:14
 PHOENIX, ARIZONA

STATE OF ARIZONA }
 COUNTY OF MARICOPA } SS

This instrument was acknowledged before me this 26th day of August, 2009, by Jack Engbrecht
 In witness whereof I herewith set my hand and official seal.

[Signature] NOTARY PUBLIC
 My Comm. Expires March 25th 2013

The name and address of the owner of the Claims for which this is prepared is:

Roadrunners Prospectors Club Inc.
 P. O. Box 56804
 Phoenix, AZ 85079

Signature: [Signature] (agent)

Date: 8/26/09



United States Department of the Interior
 Bureau of Land Management
 BUSINESS & SUPPORT SVCS DIV
 ONE N CENTRAL AVE SUITE 800
 PHOENIX, AZ 85004 -4427
 Phone: (602) 417-9200

Receipt

No:

1987532

Transaction #: 2051706	
Date of Transaction: 08/26/2009	
CUSTOMER:	ROADRUNNER PROSPECTORS CLUB INC PO BOX 56804 PHOENIX, AZ 85079-6804 US

LINE #	QTY	DESCRIPTION	REMARKS	UNIT PRICE	TOTAL
1	1.00	LOCATABLE MINERALS / MINING CLAIMS-NOT NEW-UNADJUD, ONE AUTH NO. ONLY / MINING CLAIM MONEY RECEIVED CASES: AMC326311/\$25480.00	MAINT 2010/182	- n/a -	25480.00
TOTAL:					\$25,480.00

PAYMENT INFORMATION			
1	AMOUNT:	25480.00	POSTMARKED: N/A
	TYPE:	CHECK	RECEIVED: 08/26/2009
	CHECK NO:	6928	
	NAME:	ROADRUNNER PROSPECTORS CLUB INC PO BOX 56804 PHOENIX AZ 85079-6804 US	

REMARKS

This receipt was generated by the automated BLM Collections and Billing System and is a paper representation of a portion of the official electronic record contained therein.

ENTERED INTO COMPUTER

SEP 16 2008

LEAD FILE NUMBERS:

AMC 126405; 247112; 291104; 308433; 3126311; 326772;
 327930; 328902; 328689; 329019; 329019; 329820; 331232;
 333426; 338207; 339964; 350275; 364688; 374274;
 374275; 374726; 258453; 300332; 313836; 314304; 314626;
 316492; 321061; 328573; 328689; 329318; 329988; 368415;
 371950; 371802; 344938; 355940; 356703; 356380; 313473;
 357827; 358903; 371802; 391455; 364940; 364820; 365711; 366267;

LEAD AMC SERIAL NUMBER	AMC SERIAL NUMBER(S)	NUMBER OF CLAIM(S)
AMC 362558		
11419		
48976		
62606		
64830		
74734		
76950		
80810		
89414		
92803		
95198		
358378		
358377		
358379		
348628		
95198		
96051		
102389		
112605		
126534		
129944		
130488		
142355		

ENTERED INTO COMPUTER

SEP 16 2008

LEAD FILE NUMBERS:

AMC 126405; 247112; 291104; 308433; 326311; 326772;
 327930; 328900; 328689; 329019; 329019; 329800; 331232;
 333426; 338207; 339964; 350275; 364688; 374274;
 374275; 374726; 258455; 300332; 313836; 314304; 314626;
 316492; 321061; 328593; 328689; 329318; 329388; 368415;
 371950; 371802; 344338; 355990; 356709; 356380; 313473;
 357837; 350903; 371802; 331455; 364340; 364820; 365711; 366267;

LEAD AMC SERIAL NUMBER	AMC SERIAL NUMBER(S)	NUMBER OF CLAIM(S)
AMC 362558		
11413		
48976		
62606		
64830		
74734		
76950		
80210		
89414		
92803		
95198		
358378		
358377		
358379		
348628		
95198		
96051		
102389		
112605		
136534		
129334		
130488		
142355		

When recorded mail to:
 Roadrunner Prospectors Club
 P. O. Box 56804
 Phoenix, AZ 85079

RECEIVED
 BLM AZ STATE OFFICE

2008 AUG 27 P 12:38

MAINTENANCE FEE PAYMENT IN LIEU OF ASSESSMENT WORK FOR THE UPCOMING
 ASSESSMENT YEAR BEGINNING SEPTEMBER 1, 2008.

#	AMC #	Claim Name	County	Cty Record Data	Twنشp	Range	Section
16425 L	1	126406	Randy B.	Maricopa	15049 221-222	7N 3W	30
L	2	247112	Sando	Maricopa	85 0559653	7N 3W	28
L	3	291104	Cass #2	Maricopa	92 0366284	7N 3W	29
L	4	308433	Ocotillo #1	Maricopa	90 0506459	7N 3W	17 & 20
L	5	308434	Ocotillo #2	Maricopa	90 0506460	7N 3W	17 & 18
L	6	326311	Carrie #1	Maricopa	93 0174157	7N 3W	31
	7	326312	Carrie #2	Maricopa	93 0174158	7N 3W	31
	8	326313	Carrie #3	Maricopa	93 0174160	7N 3W	30
	9	326314	Carrie #4	Maricopa	93 0174159	7N 3W	30
	10	326315	Pennyweight #1	Maricopa	93 0174148	7N 3W	29
	11	326316	Pennyweight #2	Maricopa	93 0174156	7N 3W	29
	12	326319	Pat	Maricopa	93 0174152	7N 3W	31
	13	326322	Double R	Maricopa	93 0174149	6N 4W	12
	14	326323	Jake #1	Maricopa	93 0174147	7N 3W	29
	15	326324	Jake #2	Maricopa	93 0174146	7N 3W	29
	16	326325	Jake #3	Maricopa	93 0174145	7N 3W	29
	17	326326	Ocotillo #3	Maricopa	93 0174155	7N 3W	17
	18	326327	Pilgram #1	Maricopa	93 0174153	7N 3W	31
L	19	326772	Range Bull # 1	Maricopa	93 0363063	7N 3W	21
L	20	327930	Red Bird # 7	Maricopa	93 0897433	7N 3W	17
L	21	327931	Red Bird # 8	Maricopa	93 0897432	7N 3W	20
L	22	328302	Red Bird # 9	Maricopa	93 0897431	7N 3W	17
L	23	328303	Red Bird # 10	Maricopa	93 0819961	7N 3W	17
228689	24	328698	Cass #4	Maricopa	93 0885578	7N 3W	29
	25	328699	Cass #5	Maricopa	93 0885577	7N 3W	29
	26	328700	Cass #6	Maricopa	93 0885576	7N 3W	29
	27	328701	Cass #7	Maricopa	93 0885575	7N 3W	29
	28	328702	Cass #8	Maricopa	93 0885574	7N 3W	29
L	29	329013	Jake #4	Maricopa	94 0021775	7N 3W	29

29/50

The name and address of the owner of the Claims for which this is prepared is:
 Roadrunners Prospectors Club Inc.
 P. O. Box 56804
 Phoenix, AZ 85079

Signature: *[Handwritten Signature]* (agent) Date: *8/27/08*



When recorded mail to:
 Roadrunner Prospectors Club
 P. O. Box 56804
 Phoenix, AZ 85079

RECEIVED
 BLM AZ STATE OFFICE

2008 AUG 27 P 12:38

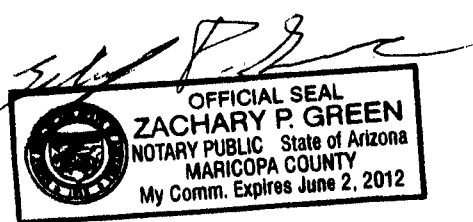
MAINTENANCE FEE PAYMENT IN LIEU OF ASSESSMENT WORK FOR THE UPCOMING
 ASSESSMENT YEAR BEGINNING SEPTEMBER 1, 2008.

#	AMC #	Claim Name	County	Cty Record Data	Twncshp	Range	Section
19019 30	329020	RR #1	Maricopa	94 0021782	6N	4W	1
31	329021	RR #2	Maricopa	94 0021783	6N	4W	1
32	329022	RR #3	Maricopa	94 0021784	6N	4W	1
33	329023	RR #4	Maricopa	94 0021785	6N	4W	1
L 34	329800	Gypsy Moth 1	Maricopa	94 0218517	7N	3W	21
35	329801	Gypsy Moth 2	Maricopa	94 0218518	7N	3W	21
1232 36	331233	Red Basin #1	Maricopa	94 0383049	6N	6W	26
L 37	333426	La Siesta #1	Maricopa	94 0185054	7N	3W	30
38	333427	La Siesta #3	Maricopa	94 0185054	7N	3W	30
L 39	338207	Seven Grand	Maricopa	98 0139764	7N	4W	25
L 40	339964	RR #5	Maricopa	96 0488373	6N	4W	1
41	339965	RR #6	Maricopa	96 0488374	6N	4W	1
L 42	350275	Gold Bug	Maricopa	98 0535738	6N	6W	26
43	350276	Gold Master	Maricopa	98 0535739	6N	6W	26
44	350277	Lobo	Maricopa	98 0535741	6N	6W	26
45	350278	Mine Lab	Maricopa	98 0535740	6N	6W	26
46	350279	Webster Mine	Maricopa	98 0535742	6N	6W	26
47	350280	Whistler	Maricopa	98 0535743	6N	6W	26
48	350281	Wickenburg	Maricopa	98 0535744	6N	6W	26
L 49	364688	RR #7	Maricopa	2005 0477984	6N	4W	1
50	364689	RR #8	Maricopa	2005 0477985	6N	4W	1
L 51	374274	Lori's Place	Maricopa	2006 1491113	7N	3W	20
L 52	374275	Charles' Dream	Maricopa	2006 1491112	7N	3W	20
L 53	374726	Roslyn's Roost	Maricopa	2006 1445012	7N	3W	17

04/SC

The name and address of the owner of the Claims for which this is prepared is:
 Roadrunners Prospectors Club Inc.
 P. O. Box 56804
 Phoenix, AZ 85079

Signature: [Handwritten Signature] (agent) Date: 8/27/08



When recorded mail to:
 Roadrunner Prospectors Club
 P. O. Box 56804
 Phoenix, AZ 85079

RECEIVED
 BLM AZ STATE OFFICE

2008 AUG 27 P 12:38

MAINTENANCE FEE PAYMENT IN LIEU OF ASSESSMENT WORK FOR THE UPCOMING
 ASSESSMENT YEAR BEGINNING SEPTEMBER 1, 2008.

358455

L

319836

L

314626

L

L

L

328684

L

L

L

L

371802

#	AMC #	CLAIM NAME	COUNTY	CNTY RECORD DATA	TWNSHIP	RANGE	SECTION
65	258456	Turkey Buzzard #2	Yavapai	1838 872	11N	3E	30
66	258457	Turkey Buzzard #3	Yavapai	1838 874	11N	3E	30
67	258458	Turkey Buzzard #4	Yavapai	1838 876	11N	3E	30
68	300332	Wolf 5	Yavapai	2208 526-527	11.5N	1E	31
69	300333	Wolf 6	Yavapai	2208 524-525	11N	1E	6
70	313839	RR Humbug #1	Yavapai	2352 464	8N	1E	31
71	313840	RR Humbug #2	Yavapai	2352 401	8N	1E	31
72	314304	Oro De Valenzuela	Yavapai	3436 378-002	11N	1E	14
73	314631	RR Humbug #3	Yavapai	2360 845	8N	1E	29, 30, 31
74	316493	Aquarius Extension	Yavapai	2402 767	10N	2E	18
75	321061	Lefty #2	Yavapai	2479 560-561	8N	1E	30
76	328593	CeeDee #2	Yavapai	2742 961	8N	1W	5
77	328594	CeeDee #3	Yavapai	2742 963	8N	1W	5
78	328595	CeeDee #4	Yavapai	2742 965	8N	1W	5
79	328597	CeeDee #7	Yavapai	2742 969	8N	1W	4
80	328598	CeeDee #8	Yavapai	2742 971	8N	1W	4
81	328605	Burro #1	Yavapai	2742 988-989	12N	1W	33
82	328606	Burro #2	Yavapai	2742 986-978	11N	1W	4
83	328703	CeeDee #1	Yavapai	2746 703	8N	1W	5
84	328704	CeeDee #5	Yavapai	2746 705	8N	1W	5
85	328705	Genes Dream	Yavapai	2746 707-708	9.5N	2E	20, 21
86	329318	Mercer's Place	Yavapai	2777 216	11N	1W	4
87	329388	Bad Luck	Yavapai	2780 912-913	12N	1W	14, 23
88	329389	No Luck	Yavapai	2780 914-915	12N	1W	23
89	329390	Good Luck	Yavapai	2780 916-917	12N	1W	23, 24
90	329391	Great Luck	Yavapai	2780 918-919	12N	1W	24
91	329392	Clinton	Yavapai	2780 920-921	12N 12N	1W 2W	30, 25
92	329393	Clyde	Yavapai	2780 922-923	12N 12N	1W 2W	30, 25
93	329394	Bonny	Yavapai	2780 924-925	2N	1W	30
94	368415	Jack's Hideaway	Yavapai	4308 863	13N	3W	29
95	371350	Wilgers Wish	Yavapai	4372 442	13N	3W	32
96	371803	Saddle Tramps	Yavapai	4390 622	13N	3W	29

The name and address of the owner of the Claims for which this is prepared is:
 Roadrunners Prospectors Club Inc.
 P. O. Box 56804
 Phoenix, AZ 85079

Signature: *[Handwritten Signature]* (agent)

Date: *8/27/08*

32/50



When recorded mail to:
 Roadrunner Prospectors Club
 P. O. Box 56804
 Phoenix, AZ 85079

RECEIVED
 BLM AZ STATE OFFICE

2008 AUG 27 P 12:38
 MAINTENANCE FEE PAYMENT IN LIEU OF ASSESSMENT FOR THE UPCOMING
 ASSESSMENT YEAR BEGINNING SEPTEMBER 1, 2008.

PHOENIX, ARIZONA

#	AMC #	CLAIM NAME	COUNTY	CNTY RECORD DATA	TWNSHIP	RANGE	SECTION
L 97	344338	Ambush Canyon	Yavapai	3353 481-482	7N	2W	10
98	344340	Hold-up Creek	Yavapai	3353 485-486	7N	2W	10
99	344342	Kathi's Place	Yavapai	3353 489-490	7N	2W	11
100	344343	Tres Creeks	Yavapai	3353 491-492	7N	2W	10
L 101	355930	Leave No Holes #1	Yavapai	3892 472	9N	5W	12
102	355931	Leave No Holes #2	Yavapai	3892 471	9N	5W	12
103	355932	Leave No Holes #3	Yavapai	3892 470	9N	5W	13
104	355933	Leave No Holes #4	Yavapai	3892 469	9N	5W	13
L 105	356703	Bitter Creek Flats	Yavapai	3353 473-474	7N	2W	11
356380 106	356382	Ducbill #1	Yavapai	27429 1402 63-64	12N	1W	17
107	356383	Ducbill#2	Yavapai	27430 1402 65	12N	1W	17
L 108	313473	Patriot #1	Yavapai	2347 704-705	11N	1W	4
109	313474	Patriot #2	Yavapai	2347 706-707	11N	1W	3, 4
110	313475	Patriot #3	Yavapai	2347 708-709	11N	1W	3
111	313476	Patriot #4	Yavapai	2347 710-711	11N	1W	3
112	313477	Patriot #5	Yavapai	2347 712-713	11N	1W	3
L 113	357837	Karen Lynn	Yavapai	4039 541-542	9N	4W	6
350908 114	350905	King Duck II	Yavapai	3620 58-59	10N 9N	4W 4W	31, 6
115	350906	Little Terry	Yavapai	3620 63-64	9N	4W	6
116	350907	Devils Nest AU 9	Yavapai	3620 60-61	9N	4W	6
117	350910	Devils Nest AU 12	Yavapai	3620 62-63	9N	4W	6
L 118	371802	Happy Times	Yavapai	4390 621	13N	3W	29, 32
L 119	331455	Chris #1	Yavapai	2919 631	12N	2W	36
L 120	364340	Mary Francis	Yavapai	3824744 4236 718	13N	1E	29
64820 121	364821	Ray's Right Place	Yavapai	3837647 4247 553	12N	1W	24
L 122	365711	Diggerns Paradise	Yavapai	3864391 4269 775	12.5N	1W	26, 27
L 123	366267	Cobis Gold	Yavapai	4281 505	11.5N	1E	19
124	366271	Tegans Bank	Yavapai	4281 504	11.5N	1E	30
125	366269	Rough Road	Yavapai	4281 503	11.5N	1E	30
L 126	362558	Holly Marie	Yavapai	3769442 4190 312	9.5N	2E	20, 21
366267 127	366268	Renees Best Chance	Yavapai	4281 507	13N	3W	32
128	366270	Stuck Duck	Yavapai	4281 506	13N	3W	32

The name and address of the owner of the Claims for which this is prepared is:

Roadrunners Prospectors Club Inc.
 P. O. Box 56804
 Phoenix, AZ 85079

Signature: *Justin C. [Signature]* (agent)

Date: *8/27/08*



When recorded mail to:
 Roadrunner Prospectors Club
 P. O. Box 56804
 Phoenix, AZ 85079

RECEIVED
 BLM AZ STATE OFFICE

2008 AUG 27 P 12:38

MAINTENANCE FEE PAYMENT IN LIEU OF ASSESSMENT WORK FOR THE UPCOMING
 ASSESSMENT YEAR BEGINNING SEPTEMBER 1, 2008.

#	AMC #	CLAIM NAME	COUNTY	CNTY RECORD DATA	TWNSHIP	RANGE	SECTION
L 1	11413	Wednesday Hope #4	Yavapai	1015 726	9.5N 10N	2E 2E	20, 32
L 2	48976	Aquarius #1	Yavapai	0801 192	10N	2E	7
L 3	48977	Aquarius #3	Yavapai	0801 194	10N	2E	7, 18
L 4	62606	Aquarius #2	Yavapai	1001 437	10N	2E	7
L 5	64830	Cat Claw	Yavapai	0912 239	9N	4W	6
L 6	74734	Sharon Lee #1	Yavapai	0912 397	11N	1E	35, 36
L 7	74735	Sharon Lee #2	Yavapai	0912 398	11N	1E	35
L 8	74736	Sharon Lee #3	Yavapai	0912 399	10N	1E	2
L 9	74737	Sharon Lee #4	Yavapai	0912 400	10N	1E	1, 2
76950 82212 L 10	76951	Merciful Heavens #2	Yavapai	0956 72	12N 11N	1W 1W	33, 4
L 11	82213	Bean Bag #1	Yavapai	0965 338	12N	1W	28
L 12	89414	Bean Bag #2	Yavapai	1249 413	12N	1W	28
L 13	89420	Wolf 1	Yavapai	0961 673	11.5N	1E	31
L 14	89421	Wolf 2	Yavapai	0961 674	11.5N	1E	31
L 15	89422	Wolf 3	Yavapai	0961 675	11.5N	1E	31
L 16	89423	Wolf 4	Yavapai	0961 676	11.5N	1E	31
L 17	92803	Goodwin #1	Yavapai	1058 779	12N	1W	28, 33
L 18	95198	Gold Palace I	Yavapai	1256 447-448	12N	1W	19
L 19	95199	Gold Palace II	Yavapai	1256 450-451	12N	1W	19
L 20	95200	Gold Palace III	Yavapai	1256 453-454	12N	1W	19
L 21	95201	Gold Palace IV	Yavapai	1256 456-457	12N	1W	19
L 22	95202	Gold Palace V	Yavapai	1256 459-460	12N	1W	19
L 23	95203	More Than Lot Of Rock	Yavapai	1256 462-463	12N	1W	19
L 24	95204	Lots Of Rock	Yavapai	1256 465-466	12N	1W	19
L 25	358378	Hidden Treasure	Yavapai	3633816 4076 796	12N	2W	25, 30, 36
L 26	358377	Lucky Strike #1	Yavapai	3633815 4076 795	9N	2E	4
L 27	358379	Aquarius Ext. West #1	Yavapai	3633817 4076 797	10N	2E	18
L 28	358380	Aquarius Ext. West #2	Yavapai	3633818 4076 798	10N	2E	18
L 29	358381	Aquarius Ext. West #3	Yavapai	3633819 4076 799	10N	2E	18
L 30	358382	Aquarius Ext. West #4	Yavapai	3633820 4076 800	10N	2E	18
L 31	348628	Vira Anne	Yavapai	9769230 3527 707	12.5N	1W	27

The name and address of the owner of the Claims for which this is prepared is:

Roadrunners Prospectors Club Inc.
 P. O. Box 56804
 Phoenix, AZ 85079

Signature: *[Handwritten Signature]* (agent)

Date: 8/27/08

31/50



When recorded mail to:
Roadrunner Prospectors Club
P. O. Box 56804
Phoenix, AZ 85079

RECEIVED
BLMAZ STATE OFFICE

2008 AUG 27 P 12:38

MAINTENANCE FEE PAYMENT IN LIEU OF ASSESSMENT WORK FOR THE UPCOMING
ASSESSMENT YEAR BEGINNING SEPTEMBER 1, 2008.
PHOENIX, ARIZONA

#	AMC #	Claim Name	County	Cnty Record Data	Twنشp	Range	Section
L 1	38911	Diablo Placer	LaPaz	1089 958-959	4N	20W	24 & 25
259812 2	259813	D6 Placer	LaPaz	86 4195	4N	20W	26
3	259814	Eastside Placer	LaPaz	86 4196	4N	20W	23
L 4	292017	C-6 Placer	LaPaz	86 6719	4N	20W	23
L 5	292924	CD7 Placer	LaPaz	86 6943	4N	20W	14,15,23

The name and address of the owner of the Claims for which this is prepared is:
Roadrunners Prospectors Club Inc.
P. O. Box 56804
Phoenix, AZ 85079

5/16

Signature: *[Handwritten Signature]* (agent) Date: 8/27/08



When recorded mail to:
Roadrunner Prospectors Club
P. O. Box 56804
Phoenix, AZ 85079

RECEIVED
BLMAZ STATE OFFICE
2008 AUG 27 P 12:39
PHOENIX, ARIZONA

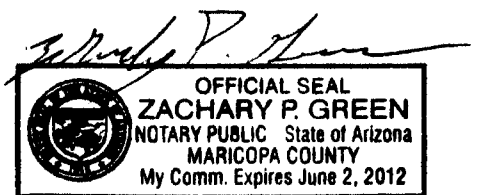
MAINTENANCE FEE PAYMENT IN LIEU OF ASSESSMENT WORK FOR THE UPCOMING
ASSESSMENT YEAR BEGINNING SEPTEMBER 1, 2008.

#	AMC #	Claim Name	County	Cnty Rec. Data	Twnshp	Range	Section
L 1	326754	Keystone #1	Pinal	1922 836	5S	15E	4
2	326757	Keystone #4	Pinal	1922 842	5S	15E	4
3	326758	Keystone #5	Pinal	1922 844	5S	15E	4
4	326760	Keystone #7	Pinal	1922 848	5S	15E	4
5	326761	Keystone #8	Pinal	1922 850	5S	15E	4
6	326762	Keystone #9	Pinal	1922 852	5S	15E	4
7	326764	Keystone #11	Pinal	1922 856	5S	15E	4
8	326765	Keystone #12	Pinal	1922 858	5S	15E	4

The name and address of the owner of the Claims for which this is prepared is:
Roadrunners Prospectors Club Inc.
P. O. Box 56804
Phoenix, AZ 85079

8/SC

Signature: *Jade English* (agent) Date: 8/27/08



When recorded mail to:
Roadrunner Prospectors Club
P. O. Box 56804
Phoenix, AZ 85079

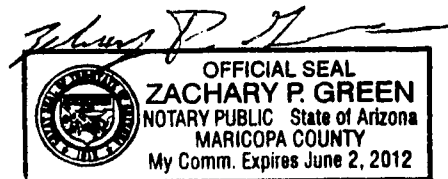
RECEIVED
BLMAZ STATE OFFICE
2008 AUG 27 P 12:39

PHOENIX, ARIZONA
MAINTENANCE FEE PAYMENT IN LIEU OF ASSESSMENT WORK FOR THE UPCOMING
ASSESSMENT YEAR BEGINNING SEPTEMBER 1, 2008.

#	AMC #	Claim Name	County	City Record Data	TwnsHP	Range	Section
L 1	36282	Bedrock #1	Gila	340 453-454	1N	13E	11
2	36283	Bedrock #2	Gila	598 690-691	1N	13E	11
L 3	127666	Diamond #1	Gila	598 692-693	1N	13E	14
4	127667	Diamond #2	Gila	598 690-691	1N	13E	14
5	127668	Diamond #3	Gila	598 694-695	1N	13E	11
6	127669	Diamond #4	Gila	529 222-223	1N	13E	2
L 7	211542	The Gamble	Gila	601 997-998	1N	13E	11

7/5c

The name and address of the owner of the Claims for which this is prepared is:
Roadrunners Prospectors Club Inc.
P. O. Box 56804
Phoenix, AZ 85079



Signature: *[Handwritten Signature]* (agent) Date: 8/27/08

United States Department of the Interior
Bureau of Land Management
 BUSINESS & SUPPORT SVCS DIV
 ONE N CENTRAL AVE SUITE 800
 PHOENIX, AZ 85004 -4427
 Phone: (602) 417-9200

Receipt

No: 1772745

Transaction #: 1830469	
Date of Transaction: 08/27/2008	
CUSTOMER:	ROADRUNNER PROSPECTORS CLIUB PO BOX 56804 PHOENIX,AZ 85079

LINE #	QTY	DESCRIPTION	REMARKS	UNIT PRICE	TOTAL
1	1.00	LOCATABLE MINERALS / MINING CLAIMS-NOT NEW-UNADJUD,ONE AUTH NO. ONLY / MINING CLAIM MONEY RECEIVED (455) CASES: AMC11413/\$25125.00	MAINT 2009 (201)	- n/a -	25125.00
TOTAL:					\$25,125.00

PAYMENT INFORMATION					
1	AMOUNT:	\$24,125.00	POSTMARKED:	N/A	
	TYPE:	CHECK	RECEIVED:	08/27/2008	
	CHECK NO:	6656			
	NAME:	ROADRUNNER PROSPECTO,			
2	AMOUNT:	\$1,000.00	POSTMARKED:	N/A	
	TYPE:	CHECK	RECEIVED:	08/27/2008	
	CHECK NO:	6669			
	NAME:	ROADRUNNER PROSPECTO,			

REMARKS

This receipt was generated by the automated BLM Collections and Billing System and is a paper representation of a portion of the official electronic record contained therein.

RECEIPT NUMBER: 1554880

85 LEAD FILE NUMBERS (202 CLAIMS)

LEAD AMC NUMBERS:

11413
36282
38911
48976
62606
64830
74734
76950
82212
89414
92803
95198
96051
102389
112605
126405
126534

127666
129334
130488
142355
157621
170911
174224
191670
196365
211542
235841
236096
244561
247112
254410
258455
259812

291104
292017
292924
300332
308433
313473
313836
314304
314626
316493
321061
326311
326754
326772
327930
328302
328593

328689
329013
329318
329388
329800
331232
331455
333426
338207
339964
344338
347608
350275
350903
355930
356380
356553

356703
357837
358377
358378
358379
362558
364340
364688
364820
365711
366267
368415
371350
371802
374274
374511
374726

Amc 362558

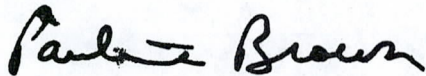
Mailed 10/9/07

October 09, 2007

Dear Mining Claimant:

I wish to bring to your attention an error in your listing of the mining claim number for HOLLY MARIE. You listed AMC328705 (GENES DREAM), when it should actually be AMC362558. I have enclosed a copy of the details along with a copy of the serial register page for the HOLLY MARIE claim. Please note your records and if you have any questions, you can give me a call at 602-417-9360.

Thank You,



Pauline Brown (L.I.E)

LEAD AMC FILE NUMBERS:

RECEIPT NUMBER: 1554880
85 LEAD FILE NUMBERS (202 CLAIMS)
SEE ATTACH LIST FOR LEAD AMC NUMBERS:

TRANSACTION DATE: 08/29/2007 AMOUNT PAID: 25,250.00 DATE ENTERED INTO COMPUTER: Sept. 20, 2007

RECEIPT NUMBER: 1554880 CODE ENTERED: 582 ENTERED BY INITIALS: PB + VERIFIED

LEAD AMCSERIAL NUMBER	AMC SERIAL NUMBER RANGE	NUMBER OF CLAIMS
36282	36282-36283	2
127666	127666-127669	4
211542	211542	1
38911	38911	1
259812	259813-259814	2
292017	292017	1
292924	292924	1
347608	347608-347609	2
326754	326754	1
"	326757-326758	2
"	326760-326762	3
"	326764-326765	2
126405	126406	1
247112	247112	1
291104	291104	1
308433	308433-308434	2
326311	326311-326316	6
"	326319	1
"	326322-326327	6
326772	326772	1

SUB TOTAL = 41

LEAD AMCSERIAL NUMBER	AMC SERIAL NUMBER RANGE	NUMBER OF CLAIMS
327930	327930-327931	2
328302	328302-328303	2
328689	328698-328702	5
329013	329013	1
329013	329020-329023	4
329800	329800-329801	2
331232	331233	1
333426	333426-333427	2
338207	338207	1
339964	339964-339965	2
350275	350275-350281	7
364688	364688-364689	2
374274	374274-374275	2
374726 11413	374726 11413	1 1
48976	48976-48977	2
62606	62606	1
64830	64830	1
74734	74734-74737	4
76950	76951	1
82212	82213	1

SUB TOTAL = 45

LEAD AMCSERIAL NUMBER	AMC SERIAL NUMBER RANGE	NUMBER OF CLAIMS
89414	89414	1
"	89420-89423	4
92803	92803	1
95198	95198-95204	7
358377; 78; 79;	358378-358382	6
95198	95205	1
96051	96051-96053	3
102389	102389	1
112605	112605-112606	2
126534	126535-126538	4
129334	129334	1
130488	130489	1
142355	142356	1
157621	157621	1
170911	170911	1
174224	174224-174225	2
191670	191670-191671	2
196365	196365	1
235841	235841-235842	2
236096	236096	1
244561	244561	1
254410	254410-254412	3
258455	258455-258458	4
356553	356553	1
374511	374511-374513	3
300332	300332-300333	2
313836	313839-313840	2
314304	314304	1
314626	314631	1

SUB TOTAL = 61

LEAD AMCSERIAL NUMBER	AMC SERIAL NUMBER RANGE	NUMBER OF CLAIMS
316493	316493	1
321061	321061	1
328593	328593-328595	3
328573	328577-328578	2
"	328605-328606	2
328689	328703-328705	3
329318	329318	1
329388	329388-329394	7
368415	368415	1
371350	371350	1
371802	371803	1
344338	344338; 340; 342; 343	4
355930	355930-355933	4
356703	356703	1
356380	356382-383	2
313473	313473-313477	5
357837	357837	1
350903	350905-350907	3
"	350910	1
371802	371802	1
331455	331455	1
364340	364340	1
364820	364821	1
365711	365711	1
366267	366267	1
366267	366271	1
"	366268-366270	3
362558	362558	1

SUBTOTAL = 55

GRAND TOTAL = 202 CLAIMS

Mass Add/Delete/Update Action Data

Starting Serial Number Ending Serial Number

328705

328705

Errors:

INVALID ACTION CODE / ASSESSMENT YEAR COMBINATION. - [AMC328705]

	Action Data:	
Action Code:	582	Lookup
Action Remark:	2008	
Action Date:	08/28/2007	
Receipt Nr:	1554880	

Add

Delete

Close

AMC328705 was listed 2-times, one with claim Name Genes Dream, and the other as Holly Marie. I ran a MC customer Info report & found that Holly Marie is actually listed under AMC 362558, therefore I applied the M fee payment to AMC 362558 (Holly Marie)

FB

DEPARTMENT OF THE INTERIOR
BUREAU OF LAND MANAGEMENT
MINING CLAIMS
MC Customer Information - WITH Legal Description
ACTIVE CLAIMS

Run Date: 09/26/2007 03:10 PM

Page 6 of 7

Serial No	Claim Name/Number	County	D	Claim Type	Last A Yr	Mc	Loc	Dt	Mr	Twn	Rng	Sec	Subdivision
AMC356383	DUCBILL #2	YAVAPAI	A	LODE CLAIM	2008	05/01/2002	14	0120N	0010W	017	NE	NW	SW
AMC356553	AU SUM 1	YAVAPAI	A	PLACER CLAIM	2008	09/07/2002	14	0100N	0020E	028	SW		
		YAVAPAI	A	PLACER CLAIM	2008	09/07/2002	14	0100N	0020E	029	SE		
		YAVAPAI	A	PLACER CLAIM	2008	09/07/2002	14	0100N	0020E	032	NE		
		YAVAPAI	A	PLACER CLAIM	2008	09/07/2002	14	0100N	0020E	033	NW		
AMC356703	BITTER CREEK FLATS	YAVAPAI	A	PLACER CLAIM	2008	09/01/2002	14	0070N	0020W	011	NW		
AMC357837	KAREN LYNN	YAVAPAI	A	PLACER CLAIM	2008	01/21/2003	14	0090N	0040W	006	SE		
AMC358377	LUCKY STRIKE #1	YAVAPAI	A	PLACER CLAIM	2008	09/01/2003	14	0090N	0020E	004	NW		
AMC358378	HIDDEN TREASURE	YAVAPAI	A	PLACER CLAIM	2008	09/01/2003	14	0120N	0010W	030	SW		
		YAVAPAI	A	PLACER CLAIM	2008	09/01/2003	14	0120N	0010W	031	NW		
		YAVAPAI	A	PLACER CLAIM	2008	09/01/2003	14	0120N	0020W	025	SE		
		YAVAPAI	A	PLACER CLAIM	2008	09/01/2003	14	0120N	0020W	036	NE		
AMC358379	AQUARIOUS EXT W #1	YAVAPAI	A	PLACER CLAIM	2008	09/01/2003	14	0100N	0020E	018	NW		
AMC358380	AQUARIOUS EXT W #2	YAVAPAI	A	PLACER CLAIM	2008	09/01/2003	14	0100N	0020E	018	NW		
AMC358381	AQUARIOUS EXT W #3	YAVAPAI	A	PLACER CLAIM	2008	09/01/2003	14	0100N	0020E	018	NW		
AMC358382	AQUARIOUS EXT W #4	YAVAPAI	A	PLACER CLAIM	2008	09/01/2003	14	0100N	0020E	018	NW		
AMC362558	HOLLY MARIE	YAVAPAI	A	PLACER CLAIM	2007	09/01/2004	14	0092N	0020E	020	NE		
		YAVAPAI	A	PLACER CLAIM	2007	09/01/2004	14	0092N	0020E	021	NW		
AMC364340	MARY FRANCIS	YAVAPAI	A	PLACER CLAIM	2008	01/21/2005	14	0130N	0010E	029	NE	NW	
AMC364688	RR #7	MARICOPA	A	PLACER CLAIM	2008	02/20/2005	14	0060N	0040W	001	SE		
AMC364689	RR #8	MARICOPA	A	PLACER CLAIM	2008	02/20/2005	14	0060N	0040W	001	SE		
AMC364821	RAYS RIGHT PLACE	YAVAPAI	A	PLACER CLAIM	2008	02/15/2005	14	0120N	0010W	024	NW	SW	
AMC365711	DIGGERS PARADISE	YAVAPAI	A	PLACER CLAIM	2008	05/15/2005	14	0122N	0010W	026	NW		
		YAVAPAI	A	PLACER CLAIM	2008	05/15/2005	14	0122N	0010W	027	NE		
AMC366267	COBI'S GOLD	YAVAPAI	A	PLACER CLAIM	2008	06/11/2005	14	0112N	0010E	019	SE		
AMC366268	RENEE'S BEST CHANCE	YAVAPAI	A	PLACER CLAIM	2008	06/13/2005	14	0130N	0030W	032	NE	NW	SE
AMC366269	ROUGH ROAD	YAVAPAI	A	PLACER CLAIM	2008	06/11/2005	14	0112N	0010E	030	NE		
AMC366270	STUCK DUCK	YAVAPAI	A	PLACER CLAIM	2008	06/13/2005	14	0130N	0030W	032	NE	NW	SW
AMC366271	TEGANS BANK	YAVAPAI	A	PLACER CLAIM	2008	06/11/2005	14	0112N	0010E	030	NE		
AMC368415	JACKS HIDEAWAY	YAVAPAI	A	PLACER CLAIM	2008	09/08/2005	14	0130N	0030W	029	NE		
AMC371350	WILGERS WISH	YAVAPAI	A	PLACER CLAIM	2008	03/09/2006	14	0130N	0030W	032	SW		
AMC371802	HAPPY TIMES	YAVAPAI	A	PLACER CLAIM	2008	04/29/2006	14	0130N	0030W	029	SE		
		YAVAPAI	A	PLACER CLAIM	2008	04/29/2006	14	0130N	0030W	032	NE		
AMC371803	SADDLE TRAMPS	YAVAPAI	A	PLACER CLAIM	2008	04/29/2006	14	0130N	0030W	029	SE		
AMC374274	LORI'S PLACE	MARICOPA	A	PLACER CLAIM	2008	09/30/2006	14	0070N	0030W	020	SE		
AMC374275	CHARLES' DREAM	MARICOPA	A	PLACER CLAIM	2008	09/30/2006	14	0070N	0030W	020	SE		
AMC374511	CAROLYN D	YAVAPAI	A	PLACER CLAIM	2008	10/10/2006	14	0130N	0030W	029	NE		
AMC374512	COLE RYAN	YAVAPAI	A	PLACER CLAIM	2008	10/07/2006	14	0122N	0010W	024	NW		
AMC374513	SQUAW MAN #2	YAVAPAI	A	PLACER CLAIM	2008	10/07/2006	14	0122N	0010W	024	NW		
		YAVAPAI	A	PLACER CLAIM	2008	10/07/2006	14	0130N	0010W	035	SE		
		YAVAPAI	A	PLACER CLAIM	2008	10/07/2006	14	0130N	0010W	036	SW		
AMC374726	ROSLYN'S ROOST	MARICOPA	A	LODE CLAIM	2008	10/18/2006	14	0070N	0030W	017	SE		

**DEPARTMENT OF THE INTERIOR
BUREAU OF LAND MANAGEMENT
MINING CLAIMS
(LIVE) Serial Register Page**

RunDate/Time: 10/02/07 06:43 AM

Page 1 of 1

01 10-21-1976;090STAT0090;43USC1744
Case Type 384201: PLACER CLAIM
Claim Name: HOLLY MARIE
Commodity :
Case Disposition: ACTIVE

**Serial Number
AMC362558**

Name & Address	Int Rel	% Interest
ROADRUNNER PROSPTRS CLUB INC BOX 56804 PHOENIX, AZ 85079	CLAIMANT	0.000000

Mer Twp	Rng	Sec	Quadrant	District/Resource	County
14	0092N	0020E	020 NE	HASSAYAMPA FIELD OFFICE	YAVAPAI
14	0092N	0020E	021 NW	HASSAYAMPA FIELD OFFICE	YAVAPAI

Act Date	Code	Action	Action Remarks	Receipt Number
09/01/2004	403	LOCATION DATE		
09/09/2004	395	RECORDATION NOTICE RECD	\$30.00;1	949029
08/28/2007	582	MAINTENANCE FEE/\$125	2008	1554880
08/24/2006	582	MAINTENANCE FEE/\$125	2007	1343013
08/30/2005	582	MAINTENANCE FEE/\$125	2006	1141340
09/09/2004	484	LOCATION YEAR / MAINTENANCE FEE	2005	949029
04/03/2006	669	LAND STATUS CHECKED		
09/09/2004	501	ACCT ADV IN LEAD FILE	AMC362558;	

Line Nr Remarks

SEP 26 2007 *ok*

Message:

202 ROWS RETRIEVED

CBS Export Results Report

Include Resolved Records

Record Status

Search Criteria Responsible Ar

- Error Records (E/M/I)
- Accepted Records (A/W)
- "On Hold" Records (H)
- All Records (for s/n or receipt nr)
- Exported, No Results From CBS
- New (not yet exported)

Enter export Date (mm/dd/yyyy) ALL

User (U,X)

Serial Number match (optional)

Programme

Receipt Nr (optional) 1554880

All (U,P,X)

Export Nr (exclusive)

LR2000 User (defaults to login) ALL

Query

Reset

User

	Resend?	Export Nr	A/D	Serial Nr	Mult	Code	\$ Amount	Remarks	Receipt Nr	LR2000 User	#MsgR
1	<input type="checkbox"/>	1498546	A	AMC36282		582	125.00	2008	1554880	P5BROWN	1

When recorded mail to:
 Roadrunner Prospectors Club
 P. O. Box 56804
 Phoenix, AZ 85079

MAINTENANCE FEE PAYMENT IN LIEU OF ASSESSMENT WORK FOR THE UPCOMING
 ASSESSMENT YEAR BEGINNING SEPTEMBER 1, 2007.

AMC #	Claim Name	County	City Record Data	Twntshp	Range	Section
36282	Bedrock #1	Gila	340 453-454	1N	13E	11
36283	Bedrock #2	Gila	598 690-691	1N	13E	11
127666	Diamond #1	Gila	598 692-693	1N	13E	14
127667	Diamond #2	Gila	598 690-691	1N	13E	14
127668	Diamond #3	Gila	598 694-695	1N	13E	11
127669	Diamond #4	Gila	529 222-223	1N	13E	2
211542	The Gamble	Gila	601 997-998	1N	13E	11

ENTERED INTO COMPUTER
 SEP 20 2007 *pb* verified

RECEIVED
 B.L.M. AZ STATE OFFICE
 2007 AUG 28 A 11: 02
 PHOENIX, AZ

STATE OF ARIZONA }
 COUNTY OF MARICOPA } ss.

This instrument was acknowledged before me this 28 day of Aug, 2007, by Jack Engbrecht in witness whereof I herewith set my hand and official seal.
Sharrell Price NOTARY PUBLIC.
6-14-2010 Expires

The name and address of the owner of the Claims for which this is prepared is:

Roadrunners Prospectors Club Inc.
 P. O. Box 56804
 Phoenix, AZ 85079

Signature

Jack Engbrecht (agent) Date: 8/28/07

1 OF 1



When recorded mail to:
 Roadrunner Prospectors Club
 P. O. Box 56804
 Phoenix, AZ 85079

MAINTENANCE FEE PAYMENT IN LIEU OF ASSESSMENT WORK FOR THE UPCOMING
 ASSESSMENT YEAR BEGINNING SEPTEMBER 1, 2007.

AMC #	Claim Name	County	Cnty Record Data	Twtnshp	Range	Section
38911	Diablo Placer	LaPaz	1089 958-959	4N	20W	24 & 25
259813	D6 Placer	LaPaz	86 4195	4N	20W	26
259814	Eastside Placer	LaPaz	86 4196	4N	20W	23
292017	C-6 Placer	LaPaz	86 6719	4N	20W	23
292924	CD7 Placer	LaPaz	86 6943	4N	20W	14,15,23

ENTERED INTO COMPUTER
 SEP 20 2007 PB

RECEIVED
 B.L.M. AZ STATE OFFICE
 2007 AUG 28 A 11: 02
 PHOENIX, AZ

STATE OF ARIZONA }
 COUNTY OF MARICOPA } ss.

This instrument was acknowledged before me this 28 day of Aug, 2007, by Jack Engstrom in witness whereof I herewith set my hand and official seal.
Sharrell Price NOTARY PUBLIC.
6-14-2010 Expires

The name and address of the owner of the Claims for which this is prepared is:
 Roadrunners Prospectors Club Inc.
 P. O. Box 56804
 Phoenix, AZ 85079

Signature [Handwritten Signature] (agent) Date: 8/28/07



1 OF 1

When recorded mail to:
 Roadrunner Prospectors Club
 P. O. Box 56804
 Phoenix, AZ 85079

MAINTENANCE FEE PAYMENT IN LIEU OF ASSESSMENT WORK FOR THE UPCOMING
 ASSESSMENT YEAR BEGINNING SEPTEMBER 1, 2007.

AMC #	Claim Name	County	Cty Recording Data	Twncshp	Range	Section
347608	Johnnie Lee	Pima	10610 574	19 S	16E	28
347609	Tom's Place	Pima	10610 578	19 S	16E	28

ENTERED INTO COMPUTER
 SEP 20 2007 RB

RECEIVED
 B.L.M. AZ STATE OFFICE
 2007 AUG 28 A 11: 03
 PHOENIX, AZ

STATE OF ARIZONA }
 COUNTY OF MARICOPA } ss.

This instrument was acknowledged before me this 28 day of Aug, 2007, by Jack Englebrecht in witness whereof I herewith set my hand and official seal.
Sharrell Price NOTARY PUBLIC.
6-14-2010 Expires

The name and address of the owner of the Claims for which this is prepared is:
 Roadrunners Prospectors Club Inc.
 P. O. Box 56804
 Phoenix, AZ 85079

Signature: [Handwritten Signature] (agent) Date: 8/28/07
 1 OF 1



When recorded mail to:
 Roadrunner Prospectors Club
 P. O. Box 56804
 Phoenix, AZ 85079

MAINTENANCE FEE PAYMENT IN LIEU OF ASSESSMENT WORK FOR THE UPCOMING
 ASSESSMENT YEAR BEGINNING SEPTEMBER 1, 2007.

AMC #	Claim Name	County	Cnty Rec. Data	Twnshp	Range	Section
326754	Keystone #1	Pinal	1922 836	5S	15E	4
326757	Keystone #4	Pinal	1922 842	5S	15E	4
326758	Keystone #5	Pinal	1922 844	5S	15E	4
326760	Keystone #7	Pinal	1922 848	5S	15E	4
326761	Keystone #8	Pinal	1922 850	5S	15E	4
326762	Keystone #9	Pinal	1922 852	5S	15E	4
326764	Keystone #11	Pinal	1922 856	5S	15E	4
326765	Keystone #12	Pinal	1922 858	5S	15E	4

ENTERED INTO COMPUTER
 SEP 20 2007 *JB*

RECEIVED
 B.L.M. AZ STATE OFFICE
 2007 AUG 28 A 11: 03
 PHOENIX, AZ

STATE OF ARIZONA }
 COUNTY OF MARICOPA } ss.

This instrument was acknowledged before me this 28 day of Aug, 2007, by Jack Endorche in witness whereof I herewith set my hand and official seal.
Sharrell Price NOTARY PUBLIC.
6-14-2010 Expires

The name and address of the owner of the Claims for which this is prepared is:
 Roadrunners Prospectors Club Inc.
 P. O. Box 56804
 Phoenix, AZ 85079

Signature: *Jack Endorche* (agent) Date: 8/28/07

1 OF 1



When recorded mail to:
 Roadrunner Prospectors Club
 P. O. Box 56804
 Phoenix, AZ 85079

RECEIVED
 B.L.M. AZ STATE OFFICE
 2007 AUG 28 A 11:03
 PHOENIX, AZ

MAINTENANCE FEE PAYMENT IN LIEU OF ASSESSMENT WORK FOR THE UP COMM
 ASSESSMENT YEAR BEGINNING SEPTEMBER 1, 2007.

AMC #	Claim Name	County	Cty Record Data	Twnshp	Range	Section
126406	Randy B.	Maricopa	15049 221-222	7N	3W	30
247112	Sando	Maricopa	85 0559653	7N	3W	28
291104	Cass #2	Maricopa	92 0366284	7N	3W	29
308433	Ocotillo #1	Maricopa	90 0506459	7N	3W	17 & 20
308434	Ocotillo #2	Maricopa	90 0506460	7N	3W	17 & 18
326311	Carrie #1	Maricopa	93 0174157	7N	3W	31
326312	Carrie #2	Maricopa	93 0174158	7N	3W	31
326313	Carrie #3	Maricopa	93 0174160	7N	3W	30
326314	Carrie #4	Maricopa	93 0174159	7N	3W	30
326315	Pennyweight #1	Maricopa	93 0174148	7N	3W	29
326316	Pennyweight #2	Maricopa	93 0174156	7N	3W	29
326319	Pat	Maricopa	93 0174152	7N	3W	31
326322	Double R	Maricopa	93 0174149	6N	4W	12
326323	Jake #1	Maricopa	93 0174147	7N	3W	29
326324	Jake #2	Maricopa	93 0174146	7N	3W	29
326325	Jake #3	Maricopa	93 0174145	7N	3W	29
326326	Ocotillo #3	Maricopa	93 0174155	7N	3W	17
326327	Pilgram #1	Maricopa	93 0174153	7N	3W	31
326772	Range Bull # 1	Maricopa	93 0363063	7N	3W	21
327930	Red Bird # 7	Maricopa	93 0897433	7N	3W	17
327931	Red Bird # 8	Maricopa	93 0897432	7N	3W	20
328302	Red Bird # 9	Maricopa	93 0897431	7N	3W	17
328303	Red Bird # 10	Maricopa	93 0819961	7N	3W	17
328698	Cass #4	Maricopa	93 0885578	7N	3W	29
328699	Cass #5	Maricopa	93 0885577	7N	3W	29
328700	Cass #6	Maricopa	93 0885576	7N	3W	29
328701	Cass #7	Maricopa	93 0885575	7N	3W	29
328702	Cass #8	Maricopa	93 0885574	7N	3W	29
329013	Jake #4	Maricopa	94 0021775	7N	3W	29

ENTERED INTO COMPUTER

SEP 20 2007 RB

STATE OF ARIZONA }
 COUNTY OF MARICOPA } ss.

This instrument was acknowledged before me this 28 day
Aug, 2007, by Jack Engbrecht
 in witness whereof I herewith set my hand and official seal
Sharrell Price NOTARY PUBLIC
6-14-2010 Expi

The name and address of the owner of the Claims for which this is prepared is:
 Roadrunners Prospectors Club Inc.
 P. O. Box 56804
 Phoenix, AZ 85079

Signature: [Handwritten Signature] (agent) Date: 8/28/07
 1 of 2



When recorded mail to:
 Roadrunner Prospectors Club
 P. O. Box 56804
 Phoenix, AZ 85079

RECEIVED
 B.L.M. AZ STATE OFFICE
 2001 AUG 28 A 11:00
 PHOENIX, AZ

MAINTENANCE FEE PAYMENT IN LIEU OF ASSESSMENT WORK FOR THE UPCOMING
 ASSESSMENT YEAR BEGINNING SEPTEMBER 1, 2007.

AMC #	Claim Name	County	Cty Record Data	Twnshp	Range	Section
329020	RR #1	Maricopa	94 0021782	6N	4W	1
329021	RR #2	Maricopa	94 0021783	6N	4W	1
329022	RR #3	Maricopa	94 0021784	6N	4W	1
329023	RR #4	Maricopa	94 0021785	6N	4W	1
329800	Gypsy Moth 1	Maricopa	94 0218517	7N	3W	21
329801	Gypsy Moth 2	Maricopa	94 0218518	7N	3W	21
331233	Red Basin #1	Maricopa	94 0383049	6N	6W	26
333426	La Siesta #1	Maricopa	94 0185054	7N	3W	30
333427	La Siesta #3	Maricopa	94 0185054	7N	3W	30
338207	Seven Grand	Maricopa	98 0139764	7N	4W	25
339964	RR #5	Maricopa	96 0488373	6N	4W	1
339965	RR #6	Maricopa	96 0488374	6N	4W	1
350275	Gold Bug	Maricopa	98 0535738	6N	6W	26
350276	Gold Master	Maricopa	98 0535739	6N	6W	26
350277	Lobo	Maricopa	98 0535741	6N	6W	26
350278	Mine Lab	Maricopa	98 0535740	6N	6W	26
350279	Webster Mine	Maricopa	98 0535742	6N	6W	26
350280	Whistler	Maricopa	98 0535743	6N	6W	26
350281	Wickenburg	Maricopa	98 0535744	6N	6W	26
364688	RR #7	Maricopa	2005 0477984	6N	4W	1
364689	RR #8	Maricopa	2005 0477985	6N	4W	1
374274	Lori's Place	Maricopa	2006 1491113	7N	3W	20
374275	Charles' Dream	Maricopa	2006 1491112	7N	3W	20
374726	Roslyn's Roost	Maricopa	2006 1445012	7N	3W	17

ENTERED INTO COMPUTER

SEP 20 2007 (pb)

STATE OF ARIZONA }
 COUNTY OF MARICOPA } ss.

This instrument was acknowledged before me this 18 day of Aug, 2007, by Jack Engbrecht in witness whereof I herewith set my hand and official seal.
Sharrell Price, NOTARY PUBLIC.
 (2-14-2010) Expires

The name and address of the owner of the Claims for which this is prepared is:
 Roadrunners Prospectors Club Inc.
 P. O. Box 56804
 Phoenix, AZ 85079

Signature: Jack Engbrecht (agent) Date: 8/28/07
 2 OF 2



When recorded mail to:
 Roadrunner Prospectors Club
 P. O. Box 56804
 Phoenix, AZ 85079

RECEIVED
 B.L.M. AZ STATE OFFICE
 2001 AUG 28 A 11:03
 PHOENIX, AZ

MAINTENANCE FEE PAYMENT IN LIEU OF ASSESSMENT WORK FOR THE UPCOMING
 ASSESSMENT YEAR BEGINNING SEPTEMBER 1, 2007.

AMC #	CLAIM NAME	COUNTY	CNTY RECORD DATA	TWNSHIP	RANGE	SECTION
11413	Wednesday Hope #4	Yavapai	1015 726	9.5N 10N	2E 2E	20, 32
48976	Aquarius #1	Yavapai	0801 192	10N	2E	7
48977	Aquarius #3	Yavapai	0801 194	10N	2E	7, 18
62606	Aquarius #2	Yavapai	1001 437	10N	2E	7
64830	Cat Claw	Yavapai	0912 239	9N	4W	6
74734	Sharon Lee #1	Yavapai	0912 397	11N	1E	35, 36
74735	Sharon Lee #2	Yavapai	0912 398	11N	1E	35
74736	Sharon Lee #3	Yavapai	0912 399	10N	1E	2
74737	Sharon Lee #4	Yavapai	0912 400	10N	1E	1, 2
76951	Merciful Heavens #2	Yavapai	0956 72	12N 11N	1W 1W	33, 4
82213	Bean Bag #1	Yavapai	0965 338	12N	1W	28
89414	Bean Bag #2	Yavapai	1249 413	12N	1W	28
89420	Wolf 1	Yavapai	0961 673	11.5N	1E	31
89421	Wolf 2	Yavapai	0961 674	11.5N	1E	31
89422	Wolf 3	Yavapai	0961 675	11.5N	1E	31
89423	Wolf 4	Yavapai	0961 676	11.5N	1E	31
92803	Goodwin #1	Yavapai	1058 779	12N	1W	28, 33
95198	Gold Palace I	Yavapai	1256 447-448	12N	1W	19
95199	Gold Palace II	Yavapai	1256 450-451	12N	1W	19
95200	Gold Palace III	Yavapai	1256 453-454	12N	1W	19
95201	Gold Palace IV	Yavapai	1256 456-457	12N	1W	19
95202	Gold Palace V	Yavapai	1256 459-460	12N	1W	19
95203	More Than Lot Of Rock	Yavapai	1256 462-463	12N	1W	19
95204	Lots Of Rock	Yavapai	1256 465-466	12N	1W	19
358378	Hidden Treasure	Yavapai	3633816 4076 796	12N	2W	25, 30, 36
358377	Lucky Strike #1	Yavapai	3633815 4076 795	9N	2E	4
358379	Aquarious Ext. West #1	Yavapai	3633817 4076 797	10N	2E	18
358380	Aquarious Ext. West #2	Yavapai	3633818 4076 798	10N	2E	18
358381	Aquarious Ext. West #3	Yavapai	3633819 4076 799	10N	2E	18
358382	Aquarious Ext. West #4	Yavapai	3633820 4076 800	10N	2E	18

ENTERED INTO COMPUTER
 SEP 20 2007 RB

STATE OF ARIZONA } ss.
 COUNTY OF MARICOPA }

This Instrument was acknowledged before me this 18 day of Aug, 2007, by Jack Englbrecht in witness whereof I herewith set my hand and official seal.
Sharrrell Price, NOTARY PUBLIC.
6-14-2010 Expires

The name and address of the owner of the Claims for which this is prepared is:
 Roadrunners Prospectors Club Inc.
 P. O. Box 56804
 Phoenix, AZ 85079

Signature: Jack Englbrecht (agent) Date: 8/28/07
 1 of 4



When recorded mail to:
 Roadrunner Prospectors Club
 P. O. Box 56804
 Phoenix, AZ 85079

PHOENIX, AZ

2007 AUG 28 A 11:09

RECEIVED
 B.L.M. AZ STATE OFFICE

MAINTENANCE FEE PAYMENT IN LIEU OF ASSESSMENT WORK FOR THE UPCOMING
 ASSESSMENT YEAR BEGINNING SEPTEMBER 1, 2007.

AMC #	CLAIM NAME	COUNTY	CNTY RECORD DATA	TWNSHIP	RANGE	SECTION
95205	Gold Palace VIII	Yavapai	1256 468-469	12N	1W	30
96051	JDR 1	Yavapai	1267 825-826	12.5N	2W	21
96052	JDR 2	Yavapai	1267 827-828	12.5N	2W	21
96053	JDR 3	Yavapai	1267 829-830	12.5 13N	2W 2W	21, 33
102389	Mandella 2 & 3	Yavapai	1293 289-290	10N	2E	30
112605	Laura Kay #1	Yavapai	1331 563-565	10N	1E	12, 13
112606	Janet Lynn #2	Yavapai	1331 561	10N	1E	12, 13
126535	Mandella 7	Yavapai	1437 985	10N	2E	30
126536	Mandella 8	Yavapai	1371 339-340	10N	2E	30
126537	Mandella 9	Yavapai	1371 341-342	10N	2E	30
126538	Mandella 10	Yavapai	1371 343-344	10N	2E	31
129334	Mandella 12	Yavapai	1376 706-708	10N	2E	30
130489	Protecto #2	Yavapai	1381 826-827	12N	1W	33
142356	Donkey Mine #4	Yavapai	1422 292-293	12N	1W	33
157621	Mandella 14	Yavapai	1436 981-982	10N	2E	30
170911	Wednesday Hope #1	Yavapai	1467 691	10N	2E	31
174224	Big Rock #1	Yavapai	1469 76-77	12N	1W	12, 11
174225	Big Rock #2	Yavapai	1469 78-79	12N	1W	10
191670	Roadrunner #1	Yavapai	1514 754-755	12.5N	1W	25
191671	Roadrunner #2	Yavapai	1514 756-757	12.5N	1W	25
196365	Turkey Buzzard #1	Yavapai	1529 712	11N	3E	30
235841	Betty 4	Yavapai	1713 778	12N	1W	14
235842	Betty 5	Yavapai	1713 780	12N	1W	14
236096	Gary's Place #1A	Yavapai	1714 194	12N	1W	14
244561	Gold Dust #2	Yavapai	1781 512	11N	3E	30
254410	JackAss	Yavapai	20570	11N	1E	34, 35
254411	Hinny	Yavapai	20571	11N	1E	34
254412	Jenny	Yavapai	20569	11N	1E	34
258455	Turkey Buzzard Ext.	Yavapai	1838 870	11N	3E	30
356553	Au Sum 1	Yavapai	B 4511 P 771	10N	2E	28,29,32,33
374511	Carolyn D	Yavapai	B 4444 P 69	13N	3W	29
374512	Cole Ryan	Yavapai	B 4452 P 916	12.5N	1W	24
374513	Caitlin Lisa	Yavapai	B 4452 P 917	11N ss.		23,24,35,36

ENTERED INTO COMPUTER

SEP 20 2007 08

The name and address of the owner of the Claims for which this is prepared is:
 Roadrunners Prospectors Club Inc.
 P. O. Box 56804
 Phoenix, AZ 85079

This instrument was acknowledged before me this 28 day of Aug, 2007, by Jack Enchicht
 in witness whereof I herewith set my hand and official seal.
Sharrell Price NOTARY PUBLIC.
 Expires 6-14-10

Signature: Jack Enchicht (agent) Date: 8/28/07

2 OF 4



When recorded mail to:
 Roadrunner Prospectors Club
 P. O. Box 56804
 Phoenix, AZ 85079

RECEIVED
 B.L.M. AZ STATE OFFICE
 2007 AUG 28 4:11:03
 PHOENIX, AZ

MAINTENANCE FEE PAYMENT IN LIEU OF ASSESSMENT WORK FOR THE UPCOMING
 ASSESSMENT YEAR BEGINNING SEPTEMBER 1, 2007.

AMC #	CLAIM NAME	COUNTY	CNTY RECORD DATA	TWNSHIP	RANGE	SECTION
258456	Turkey Buzzard #2	Yavapai	1838 872	11N	3E	30
258457	Turkey Buzzard #3	Yavapai	1838 874	11N	3E	30
258458	Turkey Buzzard #4	Yavapai	1838 876	11N	3E	30
300332	Wolf 5	Yavapai	2208 526-527	11.5N	1E	31
300333	Wolf 6	Yavapai	2208 524-525	11N	1E	6
313839	RR Humbug #1	Yavapai	2352 464	8N	1E	31
313840	RR Humbug #2	Yavapai	2352 401	8N	1E	31
314304	Oro De Valenzuela	Yavapai	3436 378-002	11N	1E	14
314631	RR Humbug #3	Yavapai	2360 845	8N	1E	29, 30, 31
316493	Aquarius Extension	Yavapai	2402 767	10N	2E	18
321061	Lefty #2	Yavapai	2479 560-561	8N	1E	30
328593	CeeDee #2	Yavapai	2742 961	8N	1W	5
328594	CeeDee #3	Yavapai	2742 963	8N	1W	5
328595	CeeDee #4	Yavapai	2742 965	8N	1W	5
328597	CeeDee #7	Yavapai	2742 969	8N	1W	4
328598	CeeDee #8	Yavapai	2742 971	8N	1W	4
328605	Burro #1	Yavapai	2742 988-989	12N	1W	33
328606	Burro #2	Yavapai	2742 986-978	11N	1W	4
328703	CeeDee #1	Yavapai	2746 703	8N	1W	5
328704	CeeDee #5	Yavapai	2746 705	8N	1W	5
328705	Genes Dream	Yavapai	2746 707-708	9.5N	2E	20, 21
329318	Mercer's Place	Yavapai	2777 216	11N	1W	4
329388	Bad Luck	Yavapai	2780 912-913	12N	1W	14, 23
329389	No Luck	Yavapai	2780 914-915	12N	1W	23
329390	Good Luck	Yavapai	2780 916-917	12N	1W	23, 24
329391	Great Luck	Yavapai	2780 918-919	12N	1W	24
329392	Clinton	Yavapai	2780 920-921	12N 12N	1W 2W	30, 25
329393	Clyde	Yavapai	2780 922-923	12N 12N	1W 2W	30, 25
329394	Bonny	Yavapai	2780 924-925	2N	1W	30
368415	Jack's Hideaway	Yavapai	4308 863	13N	3W	29
371350	Wilgers Wish	Yavapai	4372 442	13N	3W	32
371803	Saddle Tramps	Yavapai	4390 622	13N	3W	29

ENTERED INTO COMPUTER

SEP 20 2007
 PB

STATE OF ARIZONA } ss.
 COUNTY OF MARICOPA }

The name and address of the owner of the Claims for which this is prepared is:
 Roadrunners Prospectors Club Inc.
 P. O. Box 56804
 Phoenix, AZ 85079

This instrument was acknowledged before me this 28th day
 of Aug, 2007, by Jack Enabree
 in witness whereof I herewith set my hand and official s
 Sharrell Price, NOTARY PUBLIC
 8-14-2010 Exp

Signature: [Handwritten Signature] (agent) Date: 8/28/07

3 of 4



When recorded mail to:
 Roadrunner Prospectors Club
 P. O. Box 56804
 Phoenix, AZ 85079

RECEIVED
 B.L.M. AZ STATE OFFICE
 2007 AUG 28 A 11:03
 PHOENIX, AZ

MAINTENANCE FEE PAYMENT IN LIEU OF ASSESSMENT WORK FOR THE UPCOMING
 ASSESSMENT YEAR BEGINNING SEPTEMBER 1, 2007.

AMC #	CLAIM NAME	COUNTY	CNTY RECORD DATA	TWNSHIP	RANGE	SECTION
344338	Ambush Canyon	Yavapai	3353 481-482	7N	2W	10
344340	Hold-up Creek	Yavapai	3353 485-486	7N	2W	10
344342	Kathi's Place	Yavapai	3353 489-490	7N	2W	11
344343	Tres Creeks	Yavapai	3353 491-492	7N	2W	10
355930	Leave No Holes #1	Yavapai	3892 472	9N	5W	12
355931	Leave No Holes #2	Yavapai	3892 471	9N	5W	12
355932	Leave No Holes #3	Yavapai	3892 470	9N	5W	13
355933	Leave No Holes #4	Yavapai	3892 469	9N	5W	13
356703	Bitter Creek Flats	Yavapai	3353 473-474	7N	2W	11
356382	Ducbill #1	Yavapai	27429 1402 63-64	12N	1W	17
356383	Ducbill#2	Yavapai	27430 1402 65	12N	1W	17
313473	Patriot #1	Yavapai	2347 704-705	11N	1W	4
313474	Patriot #2	Yavapai	2347 706-707	11N	1W	3, 4
313475	Patriot #3	Yavapai	2347 708-709	11N	1W	3
313476	Patriot #4	Yavapai	2347 710-711	11N	1W	3
313477	Patriot #5	Yavapai	2347 712-713	11N	1W	3
357837	Karen Lynn	Yavapai	4039 541-542	9N	4W	6
350905	King Duck II	Yavapai	3620 58-59	10N 9N	4W 4W	31, 6
350906	Little Terry	Yavapai	3620 63-64	9N	4W	6
350907	Devils Nest AU 9	Yavapai	3620 60-61	9N	4W	6
350910	Devils Nest AU 12	Yavapai	3620 62-63	9N	4W	6
371802	Happy Times	Yavapai	4390 621	13N	3W	29, 32
331455	Chris #1	Yavapai	2919 631	12N	2W	36
364340	Mary Francis	Yavapai	3824744 4236 718	13N	1E	29
364821	Ray's Right Place	Yavapai	3837647 4247 553	12N	1W	24
365711	Diggerns Paradise	Yavapai	3864391 4269 775	12.5N	1W	26, 27
366267	Cobis Gold	Yavapai	4281 505	11.5N	1E	19
366271	Tegans Bank	Yavapai	4281 504	11.5N	1E	30
366269	Rough Road	Yavapai	4281 503	11.5N	1E	30
328705	Holly Marie	Yavapai	3769442 4190 312	9.5N	2E	20, 21
366268	Renees Best Chance	Yavapai	4281 507	13N	3W	32
366270	Stuck Duck	Yavapai	4281 506	13N	3W	32

Incorrect Number listed ->

STATE OF ARIZONA
 COUNTY OF MARICOPA

ENTERED INTO COMPUTER *Should Be (Holly Marie) AMC 302558*

SEP 20 2007

The name and address of the owner of the Claims for which this is prepared is:
 Roadrunners Prospectors Club Inc.
 P. O. Box 56804
 Phoenix, AZ 85079

This instrument was acknowledged before me this 28 day of Aug, 2007, by Yvonne Enabrecht
 in witness whereof I herewith set my hand and official seal:
Sharrell Price, NOTARY PUBLIC.
6-14-2010 Expires

Signature: [Handwritten Signature] (agent) Date: 8/28/07
 4 of 4



United States Department of the Interior
 Bureau of Land Management
 BUSINESS & SUPPORT SVCS DIV
 ONE N CENTRAL AVE SUITE 800
 PHOENIX, AZ 85004 -4427
 Phone: (602) 417-9200

Receipt

No: 1554880

Transaction #: 1606472	ENTERED INTO COMPUTER
Date of Transaction: 08/28/2007	
CUSTOMER: ROADRUNNER PROSP BOX 56804 PHOENIX, AZ 85079	SEP 20 2007 <i>PS</i> 6 VERIFIED <i>2</i>

LINE #	QTY	DESCRIPTION	REMARKS	UNIT PRICE	TOTAL
1	1.00	LOCATABLE MINERALS / MINING CLAIMS-NOT NEW-UNADJUD, ONE AUTH NO. ONLY / MINING CLAIM MONEY RECEIVED (455) CASES: AMC36282/\$25250.00	MAINT 2008 (202)	- n/a -	25250.00
TOTAL:					\$25,250.00

PAYMENT INFORMATION			
1	AMOUNT:	\$25,250.00	POSTMARKED: N/A
	TYPE:	CHECK	RECEIVED: 08/28/2007
	CHECK NO:	6385	
	NAME:	ROADRUNNER PROSP BOX 56804 PHOENIX AZ 85079	

REMARKS

This receipt was generated by the automated BLM Collections and Billing System and is a paper representation of a portion of the official electronic record contained therein.

*claimant listed the Holly Marie claim wrong. They put AMC 328705 (Gene Dream).
 It should actually be AMC 362558. I entered the 582 code for this claim
 SEP 26 2007 *PS**

Lead Case Files for:

Receipt No. - 1343013

Claimant: Roadrunner Prospectors Mining Club

AMC 11413
AMC 48976
AMC 74734
AMC 89414
AMC 96051
AMC 126534
AMC 142355
AMC 174224
AMC 126405
AMC 236096
AMC 254410
AMC 211542
AMC 292017
AMC 313836
AMC 316493
AMC 328689
AMC 368415
AMC 344338
AMC 356380
AMC 350903
AMC 364340
AMC 347608
AMC 350275
AMC 333426
AMC 329013
AMC 327930
AMC 308433

AMC 36282
AMC 62606
AMC 76950
AMC 92803
AMC 102389
AMC 129334
AMC 157621
AMC 191670
AMC 127666
AMC 244561
AMC 247112
AMC 259812
AMC 358377
AMC 314304
AMC 321061
AMC 329318
AMC 371350
AMC 355930
AMC 313473
AMC 371802
AMC 364820
AMC 326754
AMC 339964
AMC 331232
AMC 328689
AMC 326772
AMC 366267

AMC 38911
AMC 64830
AMC 82212
AMC 95198
AMC 112605
AMC 130488
AMC 170911
AMC 196365
AMC 235841
AMC 258455
AMC 291104
AMC 292924
AMC 300332
AMC 314626
AMC 328593
AMC 329388
AMC 371802
AMC 356703
AMC 357837
AMC 331455
AMC 362558
AMC 364688
AMC 338207
AMC 329800
AMC 328302
AMC 326311
AMC 365711

RE 8/28/06

ENTERED BY COMPUTER

United States Department of the Interior
Bureau of Land Management
 BUSINESS & SUPPORT SVCS DIV
 ONE N CENTRAL AVE
 PHOENIX, AZ 85004 -2203
 Phone: (602) 417-9200

Receipt

No: 1343013

Transaction #: 1388248	
Date of Transaction: 08/24/2006	
CUSTOMER:	ROADRUNNER PROSPECTORS CLUB INC BOX 56804 PHOENIX, AZ 85079

LINE #	QTY	DESCRIPTION	REMARKS	UNIT PRICE	TOTAL
1	1.00	LOCATABLE MINERALS / MINING CLAIMS-NOT NEW-UNADJUD, ONE AUTH NO. ONLY / MINING CLAIM MONEY RECEIVED (455) CASES: AMC11413/\$24500.00	MAINT 2007/196	- n/a -	24500.00
TOTAL:					\$24,500.00

PAYMENT INFORMATION					
1	AMOUNT:	\$24,500.00	POSTMARKED:	N/A	
	TYPE:	CHECK	RECEIVED:	08/24/2006	
	CHECK NO:	6060			
	NAME:	ROADRUNNER PROSPECTORS CLUB INC BOX 56804 PHOENIX AZ 85079			

REMARKS

This receipt was generated by the automated BLM Collections and Billing System and is a paper representation of a portion of the official electronic record contained therein.

RE 8/28/06

When recorded mail to:

Roadrunner Prospectors Club
P. O. Box 56804
Phoenix, AZ 85079

PHOENIX, ARIZONA

2006 AUG 24 P 1:13

RECEIVED
B.L.M. AZ STATE OFFICE

MAINTENANCE FEE PAYMENT IN LIEU OF ASSESSMENT WORK FOR THE UPCOMING
ASSESSMENT YEAR BEGINNING SEPTEMBER 1, 2006.

AMC #	CLAIM NAME	COUNTY	CNTY RECORD DATA	TWNSHIP	RANGE	SECTION
11413	Wednesday Hope #4	Yavapai	1015 726	9.5N 10N	2E 2E	20, 32
48976	Aquarius #1	Yavapai	0801 192	10N	2E	7
48977	Aquarius #3	Yavapai	0801 194	10N	2E	7, 18
62606	Aquarius #2	Yavapai	1001 437	10N	2E	7
64830	Cat Claw	Yavapai	0912 239	9N	4W	6
74734	Sharon Lee #1	Yavapai	0912 397	11N	1E	35, 36
74735	Sharon Lee #2	Yavapai	0912 398	11N	1E	35
74736	Sharon Lee #3	Yavapai	0912 399	10N	1E	2
74737	Sharon Lee #4	Yavapai	0912 400	10N	1E	1, 2
76951	Merciful Heavens #2	Yavapai	0956 72	12N 11N	1W 1W	33, 4
82213	Bean Bag #1	Yavapai	0965 338	12N	1W	28
89414	Bean Bag #2	Yavapai	1249 413	12N	1W	28
89420	Wolf 1	Yavapai	0961 673	11.5N	1E	31
89421	Wolf 2	Yavapai	0961 674	11.5N	1E	31
89422	Wolf 3	Yavapai	0961 675	11.5N	1E	31
89423	Wolf 4	Yavapai	0961 676	11.5N	1E	31
92803	Goodwin #1	Yavapai	1058 779	12N	1W	28, 33
95198	Gold Palace I	Yavapai	1256 447-448	12N	1W	19
95199	Gold Palace II	Yavapai	1256 450-451	12N	1W	19
95200	Gold Palace III	Yavapai	1256 453-454	12N	1W	19
95201	Gold Palace IV	Yavapai	1256 456-457	12N	1W	19
95202	Gold Palace V	Yavapai	1256 459-460	12N	1W	19
95203	More Than Lot Of Rock	Yavapai	1256 462-463	12N	1W	19
95204	Lots Of Rock	Yavapai	1256 465-466	12N	1W	19
358378	Hidden Treasure	Yavapai	3633816 4076 796	12N	2W	25, 30, 36
358377	Lucky Strike #1	Yavapai	3633815 4076 795	9N	2E	4
358379	Aquarius Ext. West #1	Yavapai	3633817 4076 797	10N	2E	18
358380	Aquarius Ext. West #2	Yavapai	3633818 4076 798	10N	2E	18
358381	Aquarius Ext. West #3	Yavapai	3633819 4076 799	10N	2E	18
358382	Aquarius Ext. West #4	Yavapai	3633820 4076 800	10N	2E	18

STATE OF ARIZONA } ss.
COUNTY OF MARICOPA }

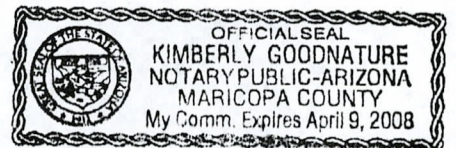
This instrument was acknowledged before me this 24th day of AUGUST, 2006, by Jack Carl Engbrecht in witness whereof I herewith set my hand and official seal.
Kimberly Goodnature NOTARY PUBLIC.
April 9, 2008 Expires

The name and address of the owner of the Claims for which this is prepared is:
Roadrunners Prospectors Club Inc.
P. O. Box 56804
Phoenix, AZ 85079

Signature: [Handwritten Signature] (agent)

Date: 8/24/06

#1343013



When recorded mail to:
 Roadrunner Prospectors Club
 P. O. Box 56804
 Phoenix, AZ 85079

RECEIVED
 B.L.M. AZ STATE OFFICE
 2006 AUG 24 11:13
 PHOENIX, ARIZONA

MAINTENANCE FEE PAYMENT IN LIEU OF ASSESSMENT WORK FOR THE UPCOMING
 ASSESSMENT YEAR BEGINNING SEPTEMBER 1, 2006.

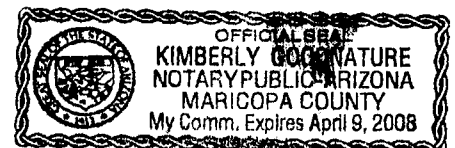
AMC #	CLAIM NAME	COUNTY	CNTY RECORD DATA	TWNSHIP	RANGE	SECTION
95205	Gold Palace VIII	Yavapai	1256 468-469	12N	1W	30
96051	JDR 1	Yavapai	1267 825-826	12.5N	2W	21
96052	JDR 2	Yavapai	1267 827-828	12.5N	2W	21
96053	JDR 3	Yavapai	1267 829-830	12.5 13N	2W 2W	21, 33
102389	Mandella 2 & 3	Yavapai	1293 289-290	10N	2E	30
112605	Laura Kay #1	Yavapai	1331 563-565	10N	1E	12, 13
112606	Janet Lynn #2	Yavapai	1331 561	10N	1E	12, 13
126534	Mandella 6	Yavapai	1371 335-336	10N	2E	31
126535	Mandella 7	Yavapai	1437 985	10N	2E	30
126536	Mandella 8	Yavapai	1371 339-340	10N	2E	30
126537	Mandella 9	Yavapai	1371 341-342	10N	2E	30
126538	Mandella 10	Yavapai	1371 343-344	10N	2E	31
129334	Mandella 12	Yavapai	1376 706-708	10N	2E	30
130489	Protecto #2	Yavapai	1381 826-827	12N	1W	33
142356	Donkey Mine #4	Yavapai	1422 292-293	12N	1W	33
157621	Mandella 14	Yavapai	1436 981-982	10N	2E	30
170911	Wednesday Hope #1	Yavapai	1467 691	10N	2E	31
174224	Big Rock #1	Yavapai	1469 76-77	12N	1W	12, 11
174225	Big Rock #2	Yavapai	1469 78-79	12N	1W	10
191670	Roadrunner #1	Yavapai	1514 754-755	12.5N	1W	25
191671	Roadrunner #2	Yavapai	1514 756-757	12.5N	1W	25
196365	Turkey Buzzard #1	Yavapai	1529 712	11N	3E	30
235841	Betty 4	Yavapai	1713 778	12N	1W	14
235842	Betty 5	Yavapai	1713 780	12N	1W	14
236096	Gary's Place #1A	Yavapai	1714 194	12N	1W	14
244561	Gold Dust #2	Yavapai	1781 512	11N	3E	30
254410	JackAss	Yavapai	20570	11N	1E	34, 35
254411	Hinny	Yavapai	20571	11N	1E	34
254412	Jenny	Yavapai	20569	11N	1E	34
258455	Turkey Buzzard Ext.	Yavapai	1838 870	11N	3E	30

STATE OF ARIZONA }
 COUNTY OF MARICOPA } ss.

The name and address of the owner of the Claims for which this is prepared is:
 Roadrunners Prospectors Club Inc.
 P. O. Box 56804
 Phoenix, AZ 85079

This instrument was acknowledged before me this 24th day of August, 2006, by Jack Carl Engbrecht
 in witness whereof I hereunto set my hand and official seal.
Kimberly Goodnature NOTARY PUBLIC.
April 9, 2008 Expires

Signature: Jack Carl Engbrecht (agent) Date: 8/24/06



When recorded mail to:
 Roadrunner Prospectors Club
 P. O. Box 56804
 Phoenix, AZ 85079

RECEIVED
 B.L.M. AZ STATE OFFICE
 2006 AUG 24 P 1:13
 PHOENIX, ARIZONA

MAINTENANCE FEE PAYMENT IN LIEU OF ASSESSMENT WORK FOR THE UPCOMING
 ASSESSMENT YEAR BEGINNING SEPTEMBER 1, 2006.

AMC #	CLAIM NAME	COUNTY	CNTY RECORD DATA	TWNSHIP	RANGE	SECTION
258456	Turkey Buzzard #2	Yavapai	1838 872	11N	3E	30
258457	Turkey Buzzard #3	Yavapai	1838 874	11N	3E	30
258458	Turkey Buzzard #4	Yavapai	1838 876	11N	3E	30
300332	Wolf 5	Yavapai	2208 526-527	11.5N	1E	31
300333	Wolf 6	Yavapai	2208 524-525	11N	1E	6
313839	RR Humbug #1	Yavapai	2352 464	8N	1E	31
313840	RR Humbug #2	Yavapai	2352 401	8N	1E	31
314304	Oro De Valenzuela	Yavapai	3436 378-002	11N	1E	14
314631	RR Humbug #3	Yavapai	2360 845	8N	1E	29, 30, 31
316493	Aquarius Extension	Yavapai	2402 767	10N	2E	18
321061	Lefty #2	Yavapai	2479 560-561	8N	1E	30
328593	CeeDee #2	Yavapai	2742 961	8N	1W	5
328594	CeeDee #3	Yavapai	2742 963	8N	1W	5
328595	CeeDee #4	Yavapai	2742 965	8N	1W	5
328597	CeeDee #7	Yavapai	2742 969	8N	1W	4
328598	CeeDee #8	Yavapai	2742 971	8N	1W	4
328605	Burro #1	Yavapai	2742 988-989	12N	1W	33
328606	Burro #2	Yavapai	2742 986-978	11N	1W	4
328703	CeeDee #1	Yavapai	2746 703	8N	1W	5
328704	CeeDee #5	Yavapai	2746 705	8N	1W	5
328705	Genes Dream	Yavapai	2746 707-708	9.5N	2E	20, 21
329318	Mercer's Place	Yavapai	2777 216	11N	1W	4
329388	Bad Luck	Yavapai	2780 912-913	12N	1W	14, 23
329389	No Luck	Yavapai	2780 914-915	12N	1W	23
329390	Good Luck	Yavapai	2780 916-917	12N	1W	23, 24
329391	Great Luck	Yavapai	2780 918-919	12N	1W	24
329392	Clinton	Yavapai	2780 920-921	12N 12N	1W 2W	30, 25
329393	Clyde	Yavapai	2780 922-923	12N 12N	1W 2W	30, 25
329394	Bonny	Yavapai	2780 924-925	2N	1W	30
368415	Jack's Hideaway	Yavapai	4308 863	13N	3W	29
371350	Wilgers Wish	Yavapai	4372 442	13N	3W	32
371803	Saddle Tramps	Yavapai	4390 622	13N	3W	29


32
 TMC

The name and address of the owner of the Claims for which this is prepared is:
 Roadrunners Prospectors Club Inc.
 P. O. Box 56804
 Phoenix, AZ 85079

Signature: *[Handwritten Signature]* (Agent)

Date: 8/24/06

This instrument was acknowledged before me this 24th day of August, 2006, by Jack Carl Engbrecht in witness whereof, I herewith set my hand and official seal.
Kimberly Goodnature NOTARY PUBLIC.
April 9, 2008 Expires



.30F4

When recorded mail to:
 Roadrunner Prospectors Club
 P. O. Box 56804
 Phoenix, AZ 85079

RECEIVED
 B.L.M. AZ STATE OFFICE
 2008 AUG 24 10:13
 PHOENIX, ARIZONA

MAINTENANCE FEE PAYMENT IN LIEU OF ASSESSMENT WORK FOR THE UPCOMING
 ASSESSMENT YEAR BEGINNING SEPTEMBER 1, 2006.

AMC #	CLAIM NAME	COUNTY	CNTY RECORD DATA	TWNSHIP	RANGE	SECTION
344338	Ambush Canyon	Yavapai	3353 481-482	7N	2W	10
344340	Hold-up Creek	Yavapai	3353 485-486	7N	2W	10
344342	Kathi's Place	Yavapai	3353 489-490	7N	2W	11
344343	Tres Creeks	Yavapai	3353 491-492	7N	2W	10
355930	Leave No Holes #1	Yavapai	3892 472	9N	5W	12
355931	Leave No Holes #2	Yavapai	3892 471	9N	5W	12
355932	Leave No Holes #3	Yavapai	3892 470	9N	5W	13
355933	Leave No Holes #4	Yavapai	3892 469	9N	5W	13
356703	Bitter Creek Flats	Yavapai	3353 473-474	7N	2W	11
356382	Ducbill #1	Yavapai	27429 1402 63-64	12N	1W	17
356383	Ducbill#2	Yavapai	27430 1402 65	12N	1W	17
313473	Patriot #1	Yavapai	2347 704-705	11N	1W	4
313474	Patriot #2	Yavapai	2347 706-707	11N	1W	3, 4
313475	Patriot #3	Yavapai	2347 708-709	11N	1W	3
313476	Patriot #4	Yavapai	2347 710-711	11N	1W	3
313477	Patriot #5	Yavapai	2347 712-713	11N	1W	3
357837	Karen Lynn	Yavapai	4039 541-542	9N	4W	6
350905	King Duck II	Yavapai	3620 58-59	10N 9N	4W 4W	31, 6
350906	Little Terry	Yavapai	3620 63-64	9N	4W	6
350907	Devils Nest AU 9	Yavapai	3620 60-61	9N	4W	6
350910	Devils Nest AU 12	Yavapai	3620 62-63	9N	4W	6
371802	Happy Times	Yavapai	4390 621	13N	3W	29, 32
331455	Chris #1	Yavapai	2919 631	12N	2W	36
364340	Mary Francis	Yavapai	3824744 4236 718	13N	1E	29
364821	Ray's Right Place	Yavapai	3837647 4247 553	12N	1W	24
365711	Diggerns Paradise	Yavapai	3864391 4269 775	12.5N	1W	26, 27
366267	Cobis Gold	Yavapai	4281 505	11.5N	1E	19
366271	Tegans Bank	Yavapai	4281 504	11.5N	1E	30
366269	Rough Road	Yavapai	4281 503	11.5N	1E	30
366705	Holly Marie	Yavapai	3769442 4190 312	9.5N	2E	20, 21
366268	Renees Best Chance	Yavapai	4281 507	13N	3W	32
366270	Stuck Duck	Yavapai	4281 506	13N	3W	32

362558

NOTARIAL JURISDICTION
 NOTARY PUBLIC-ARIZONA
 MARICOPA COUNTY
 My Comm. Expires April 9, 2008

The name and address of the owner of the Claims for which this is prepared is:
 Roadrunners Prospectors Club Inc.
 P. O. Box 56804
 Phoenix, AZ 85079

STATE OF ARIZONA }
 COUNTY OF MARICOPA } ss.

This instrument was acknowledged before me this 24th day of August, 2006, by Jack Carl Engbrecht in witness whereof I herewith set my hand and official seal.
Jack Carl Engbrecht NOTARY PUBLIC.
 Expires April 9, 2008

Signature Jack Carl Engbrecht (agent)

Date: 8/24/06

ASCA

When recorded mail to:
 Roadrunner Prospectors Club
 P. O. Box 56804
 Phoenix, AZ 85079

RECEIVED
 B.L.M. AZ STATE OFFICE
 2006 AUG 24 PM: 14
 PHOENIX, ARIZONA

MAINTENANCE FEE PAYMENT IN LIEU OF ASSESSMENT WORK FOR THE UPCOMING
 ASSESSMENT YEAR BEGINNING SEPTEMBER 1, 2006.

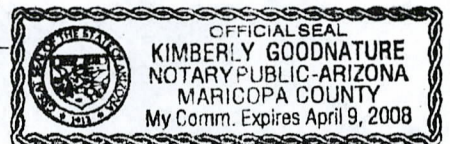
AMC #	Claim Name	County	Cty Record Data	Twنشp	Range	Section
126406	Randy B.	Maricopa	15049 221-222	7N	3W	30
247112	Sando	Maricopa	85 0559653	7N	3W	28
291104	Cass #2	Maricopa	92 0366284	7N	3W	29
308433	Ocotillo #1	Maricopa	90 0506459	7N	3W	17 & 20
308434	Ocotillo #2	Maricopa	90 0506460	7N	3W	17 & 18
326311	Carrie #1	Maricopa	93 0174157	7N	3W	31
326312	Carrie #2	Maricopa	93 0174158	7N	3W	31
326313	Carrie #3	Maricopa	93 0174160	7N	3W	30
326314	Carrie #4	Maricopa	93 0174159	7N	3W	30
326315	Pennyweight #1	Maricopa	93 0174148	7N	3W	29
326316	Pennyweight #2	Maricopa	93 0174156	7N	3W	29
326319	Pat	Maricopa	93 0174152	7N	3W	31
326322	Double R	Maricopa	93 0174149	6N	4W	12
326323	Jake #1	Maricopa	93 0174147	7N	3W	29
326324	Jake #2	Maricopa	93 0174146	7N	3W	29
326325	Jake #3	Maricopa	93 0174145	7N	3W	29
326326	Ocotillo #3	Maricopa	93 0174155	7N	3W	17
326327	Pilgram #1	Maricopa	93 0174153	7N	3W	31
326772	Range Bull # 1	Maricopa	93 0363063	7N	3W	21
327930	Red Bird # 7	Maricopa	93 0897433	7N	3W	17
327931	Red Bird # 8	Maricopa	93 0897432	7N	3W	20
328302	Red Bird # 9	Maricopa	93 0897431	7N	3W	17
328303	Red Bird # 10	Maricopa	93 0819961	7N	3W	17
328698	Cass #4	Maricopa	93 0885578	7N	3W	29
328699	Cass #5	Maricopa	93 0885577	7N	3W	29
328700	Cass #6	Maricopa	93 0885576	7N	3W	29
328701	Cass #7	Maricopa	93 0885575	7N	3W	29
328702	Cass #8	Maricopa	93 0885574	7N	3W	29
329013	Jake #4	Maricopa	94 0021775	7N	3W	29

STATE OF ARIZONA } ss.
 COUNTY OF MARICOPA }

This instrument was acknowledged before me this 24th day of August, 2006, by Jack Carl Engbricht in witness whereof I herewith set my hand and official seal.
Kimberly Goodnature NOTARY PUBLIC.
April 9, 2008 Expires

The name and address of the owner of the Claims for which this is prepared is:
 Roadrunners Prospectors Club Inc.
 P. O. Box 56804
 Phoenix, AZ 85079

Signature: [Handwritten Signature] (agent) Date: 8/24/06



When recorded mail to:
 Roadrunner Prospectors Club
 P. O. Box 56804
 Phoenix, AZ 85079

RECEIVED
 B.L.M. AZ STATE OFFICE
 2006 AUG 24 P 1:14
 PHOENIX, ARIZONA

MAINTENANCE FEE PAYMENT IN LIEU OF ASSESSMENT WORK FOR THE UPCOMING
 ASSESSMENT YEAR BEGINNING SEPTEMBER 1, 2006.

AMC #	Claim Name	County	Cty Record Data	Twنشp	Range	Section
329020	RR #1	Maricopa	94 0021782	6N	4W	1
329021	RR #2	Maricopa	94 0021783	6N	4W	1
329022	RR #3	Maricopa	94 0021784	6N	4W	1
329023	RR #4	Maricopa	94 0021785	6N	4W	1
329800	Gypsy Moth 1	Maricopa	94 0218517	7N	3W	21
329801	Gypsy Moth 2	Maricopa	94 0218518	7N	3W	21
331233	Red Basin #1	Maricopa	94 0383049	6N	6W	26
333426	La Siesta #1	Maricopa	94 0185054	7N	3W	30
333427	La Siesta #3	Maricopa	94 0185054	7N	3W	30
338207	Seven Grand	Maricopa	98 0139764	7N	4W	25
339964	RR #5	Maricopa	96 0488373	6N	4W	1
339965	RR #6	Maricopa	96 0488374	6N	4W	1
350275	Gold Bug	Maricopa	98 0535738	6N	6W	26
350276	Gold Master	Maricopa	98 0535739	6N	6W	26
350277	Lobo	Maricopa	98 0535741	6N	6W	26
350278	Mine Lab	Maricopa	98 0535740	6N	6W	26
350279	Webster Mine	Maricopa	98 0535742	6N	6W	26
350280	Whistler	Maricopa	98 0535743	6N	6W	26
350281	Wickenburg	Maricopa	98 0535744	6N	6W	26
364688	RR #7	Maricopa	2005 0477984	6N	4W	1
364689	RR #8	Maricopa	2005 0477985	6N	4W	1

STATE OF ARIZONA } ss.
 COUNTY OF MARICOPA }

This instrument was acknowledged before me this 24th day of August, 2006, by Jack Carl Engbrocht
 In witness whereof, I herewith set my hand and official seal.
Kimberly Goodnature NOTARY PUBLIC.
April 9, 2008 Expires

The name and address of the owner of the Claims for which this is prepared is:
 Roadrunners Prospectors Club Inc.
 P. O. Box 56804
 Phoenix, AZ 85079



Signature: Jack Engbrocht (agent) Date: 8/24/06

When recorded mail to:
 Roadrunner Prospectors Club
 P. O. Box 56804
 Phoenix, AZ 85079

MAINTENANCE FEE PAYMENT IN LIEU OF ASSESSMENT WORK FOR THE UPGRADING
 ASSESSMENT YEAR BEGINNING SEPTEMBER 1, 2006.

RECEIVED
 B.L.M. AZ STATE OFFICE
 2006 AUG 24 P 1:14
 PHOENIX, ARIZONA

AMC #	Claim Name	County	Cnty Rec. Data	Twnshp	Range	Section
326754	Keystone #1	Pinal	1922 836	5S	15E	4
326757	Keystone #4	Pinal	1922 842	5S	15E	4
326758	Keystone #5	Pinal	1922 844	5S	15E	4
326760	Keystone #7	Pinal	1922 848	5S	15E	4
326761	Keystone #8	Pinal	1922 850	5S	15E	4
326762	Keystone #9	Pinal	1922 852	5S	15E	4
326764	Keystone #11	Pinal	1922 856	5S	15E	4
326765	Keystone #12	Pinal	1922 858	5S	15E	4



STATE OF ARIZONA }
 COUNTY OF MARICOPA }

This instrument was acknowledged before me this 24th day of August, 2006, by Jack Carl Engbrecht in witness whereof I herewith set my hand and official seal.
Kimberly Goodnature, NOTARY PUBLIC.
April 9, 2008 Expires

The name and address of the owner of the Claims for which this is prepared is:

Roadrunners Prospectors Club Inc.
 P. O. Box 56804
 Phoenix, AZ 85079

Signature:

Jack Carl Engbrecht (agent)

Date:

8/24/06

When recorded mail to:
 Roadrunner Prospectors Club
 P. O. Box 56804
 Phoenix, AZ 85079

MAINTENANCE FEE PAYMENT IN LIEU OF ASSESSMENT WORK FOR THE UPCOMING
 ASSESSMENT YEAR BEGINNING SEPTEMBER 1, 2006.

AMC #	Claim Name	County	Cty Recording Data	Twنشp	Range	Section
347608	Johnnie Lee	Pima	10610 574	19 S	16E	28
347609	Tom's Place	Pima	10610 578	19 S	16E	28

RECEIVED
 B.L.M. AZ STATE OFFICE
 2006 AUG 24 P 1:14
 PHOENIX, ARIZONA



STATE OF ARIZONA } ss.
 COUNTY OF MARICOPA }

This instrument was acknowledged before me this 24th day of August, 2006, by Carl Jack Paul Engbrecht in witness whereof I herewith set my hand and official seal.
Kimberly Goodnature NOTARY PUBLIC.
April 9, 2008 Expires

The name and address of the owner of the Claims for which this is prepared is:
 Roadrunners Prospectors Club Inc.
 P. O. Box 56804
 Phoenix, AZ 85079

Signature: [Handwritten Signature] (agent) Date: 8/29/06

When recorded mail to:
 Roadrunner Prospectors Club
 P. O. Box 56804
 Phoenix, AZ 85079

MAINTENANCE FEE PAYMENT IN LIEU OF ASSESSMENT WORK FOR THE UPCOMING
 ASSESSMENT YEAR BEGINNING SEPTEMBER 1, 2006.

AMC #	Claim Name	County	Cty Record Data	Twnshp	Range	Section
36282	Bedrock #1	Gila	340 453-454	1N	13E	11
36283	Bedrock #2	Gila	598 690-691	1N	13E	11
127666	Diamond #1	Gila	598 692-693	1N	13E	14
127667	Diamond #2	Gila	598 690-691	1N	13E	14
127668	Diamond #3	Gila	598 694-695	1N	13E	11
127669	Diamond #4	Gila	529 222-223	1N	13E	2
211542	The Gamble	Gila	601 997-998	1N	13E	11

RECEIVED
 B.L.M. AZ STATE OFFICE
 2006 AUG 24 P 1:14
 PHOENIX, ARIZONA



STATE OF ARIZONA } ss.
 COUNTY OF MARICOPA }

This instrument was acknowledged before me this 24th day of August, 2006, by Jack Carl Engbrecht
 in witness whereof I herewith set my hand and official seal.
Kimberly Goodnature NOTARY PUBLIC.
April 9, 2008 Expires

The name and address of the owner of the Claims for which this is prepared is:

Roadrunners Prospectors Club Inc.
 P. O. Box 56804
 Phoenix, AZ 85079

Signature: Jack Carl Engbrecht (agent) Date: 8/24/06

When recorded mail to:
 Roadrunner Prospectors Club
 P. O. Box 56804
 Phoenix, AZ 85079

MAINTENANCE FEE PAYMENT IN LIEU OF ASSESSMENT WORK FOR THE UPCOMING
 ASSESSMENT YEAR BEGINNING SEPTEMBER 1, 2006.

AMC #	Claim Name	County	Cnty Record Data	Twnshp	Range	Section
38911	Diablo Placer	LaPaz	1089 958-959	4N	20W	24 & 25
259813	D6 Placer	LaPaz	86 4195	4N	20W	26
259814	Eastside Placer	LaPaz	86 4196	4N	20W	23
292017	C-6 Placer	LaPaz	86 6719	4N	20W	23
292924	CD7 Placer	LaPaz	86 6943	4N	20W	14,15,23

RECEIVED
 B.L.M. AZ STATE OFFICE
 2006 AUG 24 P 1:14
 PHOENIX, ARIZONA



STATE OF ARIZONA } ss.
 COUNTY OF MARICOPA }

This instrument was acknowledged before me this 24th day of August, 2006, by Jack Carl Engbrecht in witness whereof I herewith set my hand and official seal.
Kimberly Goodnature NOTARY PUBLIC.
April 9, 2008 Expires

The name and address of the owner of the Claims for which this is prepared is:
 Roadrunners Prospectors Club Inc.
 P. O. Box 56804
 Phoenix, AZ 85079

Signature: Jack Carl Engbrecht (agent) Date: 8/24/06

LEAD CASEFILE #s for RECEIPT NO. 1141340

11413	36282	38911
48976	62606	64830
74737	76950	82212
89414	92803	95198
96051	102389	112605
126405	126534	127666
129334	130488	142355
157621	170911	174224
191670	196365	211542
235841	236096	244561
247112	254410	258455
259812	291104	292017
292924	300332	308433
313473	313836	314304
314626	316493	321061
326311	326754	326772
327930	328302	328593
328689	329013	329318
329388	329800	331232
331455	333426	336291
338207	339964	344338
347608	350275	350903
355930	356380	356703
357837	358377	358378
358379	364340	364688
364820	365711	366267

ENTERED IN COMPUTER

RE 9/20/05

United States Department of the Interior
Bureau of Land Management
 BUSINESS & SUPPORT SVCS DIV
 222 N CENTRAL AVE
 PHOENIX, AZ 85004 -2203
 Phone: (602) 417-9200

Receipt

No:

1141340

Transaction #: 1180571

Date of Transaction: 08/30/2005

CUSTOMER: ROADRUNNER PROSPECTORS CLUB INC
 BOX 56804
 PHOENIX, AZ 85079

LINE #	QTY	DESCRIPTION	REMARKS	UNIT PRICE	TOTAL
1	1.00	LOCATABLE MINERALS / MINING CLAIMS-NOT NEW-UNADJUD, ONE AUTH NO. ONLY / MINING CLAIM MONEY RECEIVED (455) CASES: AMC11413/\$24500.00	MAINT 2006/196	- n/a -	24500.00
TOTAL:					\$24,500.00

PAYMENT INFORMATION

1	AMOUNT:	\$24,500.00	POSTMARKED:	N/A
	TYPE:	CHECK	RECEIVED:	08/30/2005
	CHECK NO:	5736		
	NAME:	ROADRUNNER PROSPECTORS CLUB INC BOX 56804 PHOENIX AZ 85079		

REMARKS

This receipt was generated by the automated BLM Collections and Billing System and is a paper representation of a portion of the official electronic record contained therein.

When recorded mail to:
 Roadrunner Prospectors Club
 P. O. Box 56804
 Phoenix, AZ 85079

RECEIVED
 B.L.M. AZ STATE OFFICE
 2005 AUG 30 P 12: 22

PHOENIX, ARIZONA

MAINTENANCE FEE PAYMENT IN LIEU OF ASSESSMENT WORK FOR THE UPCOMING
 ASSESSMENT YEAR BEGINNING SEPTEMBER 1, 2005.

AMC #	CLAIM NAME	COUNTY	CNTY RECORD DATA	TWNSHIP	RANGE	SECTION
11413	Wednesday Hope #4	Yavapai	1015 726	9.5N 10N	2E 2E	20 & 32
48976	Aquarius #1	Yavapai	0801 192	10N	2E	7
48977	Aquarius #3	Yavapai	0801 194	10N	2E	7 & 18
62606	Aquarius #2	Yavapai	1001 437	10N	2E	7
64830	Cat Claw	Yavapai	0912 239	9N	4W	6
74734	Sharon Lee #1	Yavapai	0912 397	11N	1E	35 & 36
74735	Sharon Lee #2	Yavapai	0912 398	11N	1E	35
74736	Sharon Lee #3	Yavapai	0912 399	10N	1E	2
74737	Sharon Lee #4	Yavapai	0912 400	10N	1E	1 & 2
76951	Merciful Heavens #2	Yavapai	0956 72	12N 11N	1W 1W	33 & 4
82213	Bean Bag #1	Yavapai	0965 338	12N	1W	28
89414	Bean Bag #2	Yavapai	1249 413	12N	1W	28
89420	Wolf 1	Yavapai	0961 673	11.5N	1E	31
89421	Wolf 2	Yavapai	0961 674	11.5N	1E	31
89422	Wolf 3	Yavapai	0961 675	11.5N	1E	31
89423	Wolf 4	Yavapai	0961 676	11.5N	1E	31
92803	Goodwin #1	Yavapai	1058 779	12N	1W	28 & 33
95198	Gold Palace I	Yavapai	1256 447-448	12N	1W	19
95199	Gold Palace II	Yavapai	1256 450-451	12N	1W	19
95200	Gold Palace III	Yavapai	1256 453-454	12N	1W	19
95201	Gold Palace IV	Yavapai	1256 456-457	12N	1W	19
95202	Gold Palace V	Yavapai	1256 459-460	12N	1W	19
95203	More Than Lot Of Rock	Yavapai	1256 462-463	12N	1W	19
95204	Lots Of Rock	Yavapai	1256 465-466	12N	1W	19
358378	Hidden Treasure	Yavapai	3633816 4076 796	12N	2W	25, 30, 36
358377	Lucky Strike #1	Yavapai	3633815 4076 795	9N	2E	4
358379	Aquarius Ext. West #1	Yavapai	3633817 4076 797	10N	2E	18
358380	Aquarius Ext. West #2	Yavapai	3633818 4076 798	10N	2E	18
358381	Aquarius Ext. West #3	Yavapai	3633819 4076 799	10N	2E	18
358382	Aquarius Ext. West #4	Yavapai	3633820 4076 800	10N	2E	18


PREPARED BY

RE 9/20/05

The name and address of the owner of the Claims for which this is prepared is:
 Roadrunners Prospectors Club Inc.
 P. O. Box 56804
 Phoenix, AZ 85079

County of Maricopa State Arizona
 Subscribed and sworn to before me th
30 day of August, 2005
Kayla Tassoul
 Notary Public

Signature: [Handwritten Signature] (agent) Date: 8/30/05
 1 OF 4 #1141340



When recorded mail to:
 Roadrunner Prospectors Club B.L.M. AZ STATE OFFICE
 P. O. Box 56804
 Phoenix, AZ 85079

RECEIVED
 2005 AUG 30 P 12: 22

PHOENIX, ARIZONA

MAINTENANCE FEE PAYMENT IN LIEU OF ASSESSMENT WORK FOR THE UPCOMING
 ASSESSMENT YEAR BEGINNING SEPTEMBER 1, 2005.

AMC #	CLAIM NAME	COUNTY	CNTY RECORD DATA	TWNSHIP	RANGE	SECTION
95205	Gold Palace VIII	Yavapai	1256 468-469	12N	1W	30
96051	JDR 1	Yavapai	1267 825-826	12.5N	2W	21
96052	JDR 2	Yavapai	1267 827-828	12.5N	2W	21
96053	JDR 3	Yavapai	1267 829-830	12.5 13N	2W 2W	21 & 33
102389	Mandella 2 & 3	Yavapai	1293 289-290	10N	2E	30
112605	Laura Kay #1	Yavapai	1331 563-565	10N	1E	12 & 13
112606	Janet Lynn #2	Yavapai	1331 561	10N	1E	12 & 13
126534	Mandella 6	Yavapai	1371 335-336	10N	2E	31
126535	Mandella 7	Yavapai	1437 985	10N	2E	30
126536	Mandella 8	Yavapai	1371 339-340	10N	2E	30
126537	Mandella 9	Yavapai	1371 341-342	10N	2E	30
126538	Mandella 10	Yavapai	1371 343-344	10N	2E	31
129334	Mandella 12	Yavapai	1376 706-708	10N	2E	30
130489	Protecto #2	Yavapai	1381 826-827	12N	1W	33
142356	Donkey Mine #4	Yavapai	1422 292-293	12N	1W	33
157621	Mandella 14	Yavapai	1436 981-982	10N	2E	30
170911	Wednesday Hope #1	Yavapai	1467 691	10N	2E	31
174224	Big Rock #1	Yavapai	1469 76-77	12N	1W	12 & 11
174225	Big Rock #2	Yavapai	1469 78-79	12N	1W	10
191670	Roadrunner #1	Yavapai	1514 754-755	12.5N	1W	25
191671	Roadrunner #2	Yavapai	1514 756-757	12.5N	1W	25
196365	Turkey Buzzard #1	Yavapai	1529 712	11N	3E	30
235841	Betty 4	Yavapai	1713 778	12N	1W	14
235842	Betty 5	Yavapai	1713 780	12N	1W	14
236096	Gary's Place #1A	Yavapai	1714 194	12N	1W	14
244561	Gold Dust #2	Yavapai	1781 512	11N	3E	30
254410	JackAss	Yavapai	20570	11N	1E	34 & 35
254411	Hinny	Yavapai	20571	11N	1E	34
254412	Jenny	Yavapai	20569	11N	1E	34
258455	Turkey Buzzard Ext.	Yavapai	1838 870	11N	3E	30


County of Maricopa State Arizona

RE 9/20/05
 Subscribed and sworn to before me this 30 day of August, 2005

The name and address of the owner of the Claims for which this is prepared is:
 Roadrunners Prospectors Club Inc.
 P. O. Box 56804
 Phoenix, AZ 85079

Kayla Tassoul
 Notary Public

Signature: [Signature] (agent) Date: 8/30/05



When recorded mail to:

Roadrunner Prospectors Club
P. O. Box 56804
Phoenix, AZ 85079

RECEIVED
A.M. AZ STATE OFFICE
2005 AUG 30 P 12: 22

PHOENIX, ARIZONA

MAINTENANCE FEE PAYMENT IN LIEU OF ASSESSMENT WORK FOR THE UPCOMING
ASSESSMENT YEAR BEGINNING SEPTEMBER 1, 2005.

AMC #	CLAIM NAME	COUNTY	CNTY RECORD DATA	TWNSHIP	RANGE	SECTION
258456	Turkey Buzzard #2	Yavapai	1838 872	11N	3E	30
258457	Turkey Buzzard #3	Yavapai	1838 874	11N	3E	30
258458	Turkey Buzzard #4	Yavapai	1838 876	11N	3E	30
300332	Wolf 5	Yavapai	2208 526-527	11.5N	1E	31
300333	Wolf 6	Yavapai	2208 524-525	11N	1E	6
313839	RR Humbug #1	Yavapai	2352 464	8N	1E	31
313840	RR Humbug #2	Yavapai	2352 401	8N	1E	31
314304	Oro De Valenzuela	Yavapai	3436 378-002	11N	1E	14
314631	RR Humbug #3	Yavapai	2360 845	8N	1E	29, 30, 31
316493	Aquarius Extension	Yavapai	2402 767	10N	2E	18
321061	Lefty #2	Yavapai	2479 560-561	8N	1E	30
328593	CeeDee #2	Yavapai	2742 961	8N	1W	5
328594	CeeDee #3	Yavapai	2742 963	8N	1W	5
328595	CeeDee #4	Yavapai	2742 965	8N	1W	5
328597	CeeDee #7	Yavapai	2742 969	8N	1W	4
328598	CeeDee #8	Yavapai	2742 971	8N	1W	4
328605	Burro #1	Yavapai	2742 988-989	12N	1W	33
328606	Burro #2	Yavapai	2742 986-978	11N	1W	4
328703	CeeDee #1	Yavapai	2746 703	8N	1W	5
328704	CeeDee #5	Yavapai	2746 705	8N	1W	5
328705	Genes Dream	Yavapai	2746 707-708	9.5N	2E	20, 21
329318	Mercer's Place	Yavapai	2777 216	11N	1W	4
329388	Bad Luck	Yavapai	2780 912-913	12N	1W	14, 23
329389	No Luck	Yavapai	2780 914-915	12N	1W	23
329390	Good Luck	Yavapai	2780 916-917	12N	1W	23, 24
329391	Great Luck	Yavapai	2780 918-919	12N	1W	24
329392	Clinton	Yavapai	2780 920-921	12N 12N	1W 2W	30, 25
329393	Clyde	Yavapai	2780 922-923	12N 12N	1W 2W	30, 25
329394	Bonny	Yavapai	2780 924-925	2N	1W	30
336288	Brave #1	Yavapai	3124 365-366	10N	2W	6
336289	Brave #2	Yavapai	3124 367-368	10N	2W	6
336290	Brave #3	Yavapai	3124 371-370	10N	2W	6

County of Maricopa State Arizona

Subscribed and sworn to before me this

30 day of August, 2005

Kayla Tassoul
Notary Public


The name and address of the owner of the Claims for which this is prepared is:

Roadrunners Prospectors Club Inc.
P. O. Box 56804
Phoenix, AZ 85079

Signature: [Handwritten Signature] (agent)

Date: 8/30/05

3 OF 4



When recorded mail to:

Roadrunner Prospectors Club
P. O. Box 56804
Phoenix, AZ 85079

RECEIVED
B.L.M. AZ STATE OFFICE

2005 AUG 30 P 12: 22

PHOENIX, ARIZONA

MAINTENANCE FEE PAYMENT IN LIEU OF ASSESSMENT WORK FOR THE UPCOMING
ASSESSMENT YEAR BEGINNING SEPTEMBER 1, 2005.

AMC #	CLAIM NAME	COUNTY	CNTY RECORD DATA	TWNSHIP	RANGE	SECTION
336291	Brave #4	Yavapai	3124 371-372	10N	2W	6
344338	Ambush Canyon	Yavapai	3353 481-482	7N	2W	10
344340	Hold-up Creek	Yavapai	3353 485-486	7N	2W	10
344342	Kathi's Place	Yavapai	3353 489-490	7N	2W	11
344343	Tres Creeks	Yavapai	3353 491-492	7N	2W	10
355930	Leave No Holes #1	Yavapai	3892 472	9N	5W	12
355931	Leave No Holes #2	Yavapai	3892 471	9N	5W	12
355932	Leave No Holes #3	Yavapai	3892 470	9N	5W	13
355933	Leave No Holes #4	Yavapai	3892 469	9N	5W	13
356703	Bitter Creek Flats	Yavapai	3353 473-474	7N	2W	11
356382	Ducbill #1	Yavapai	27429 1402 63-64	12N	1W	17
356383	Ducbill#2	Yavapai	27430 1402 65	12N	1W	17
313473	Patriot #1	Yavapai	2347 704-705	11N	1W	4
313474	Patriot #2	Yavapai	2347 706-707	11N	1W	3, 4
313475	Patriot #3	Yavapai	2347 708-709	11N	1W	3
313476	Patriot #4	Yavapai	2347 710-711	11N	1W	3
313477	Patriot #5	Yavapai	2347 712-713	11N	1W	3
357837	Karen Lynn	Yavapai	4039 541-542	9N	4W	6
350905	King Duck II	Yavapai	3620 58-59	10N 9N	4W 4W	31, 6
350906	Little Terry	Yavapai	3620 63-64	9N	4W	6
350907	Devils Nest AU 9	Yavapai	3620 60-61	9N	4W	6
350910	Devils Nest AU 12	Yavapai	3620 62-63	9N	4W	6
364820	Gypsy Gene	Yavapai	3837648 4247 554	9N	4W	4, 9
331455	Chris #1	Yavapai	In process	12N	2W	36
364340	Mary Francis	Yavapai	In process	13N	1E	29
364821	Ray's Right Place	Yavapai	3837647 4247 553	12N	1W	24
365711	Diggems Paradise	Yavapai	In process	12.5N	1W	26, 27
366267	Cobis Gold	Yavapai	In process	11.5N	1E	19
366271	Tegans Bank	Yavapai	In process	11.5N	1E	30
366269	Rough Road	Yavapai	In process	11.5N	1E	30
362558 328705	Holly Marie	Yavapai	3769442 4190 312	9.5N	2E	20, 21
366268	Renees Best Chance	Yavapai	In process	13N	3W	32
366270	Stuck Duck	Yavapai	In process	13N	3W	32

County of Maricopa State Arizona

Subscribed and sworn to before me this

30 day of August, 2005

Kayla Tassoul
Notary Public


The name and address of the owner of the Claims for which this is prepared is:

Roadrunners Prospectors Club Inc.
P. O. Box 56804
Phoenix, AZ 85079

Signature :

Jake Enghardt (agent) Date: 8/30/05

4 OF 4



When recorded mail to:
 Roadrunners Prospectors Club
 P. O. Box 56804
 Phoenix, AZ 85079

RECEIVED
 B.L.M. AZ STATE OFFICE
 2005 AUG 30 P 12: 22

PHOENIX, ARIZONA

MAINTENANCE FEE PAYMENT IN LIEU OF ASSESSMENT WORK FOR THE UPCOMING
 ASSESSMENT YEAR BEGINNING SEPTEMBER 1, 2005.


AMC #	Claim Name	County	Cnty Record Data	Twnshp	Range	Section
38911 ✓	Diablo Placer	LaPaz	1089 958-959	4N	20W	24 & 25
259813	D6 Placer	LaPaz	86 4195	4N	20W	26
259814 ✓	Eastside Placer	LaPaz	86 4196	4N	20W	23
292017 ✓	C-6 Placer	LaPaz	86 6719	4N	20W	23
292924 ✓	CD7 Placer	LaPaz	86 6943	4N	20W	14,15,23

(5)

County of Maricopa State Arizona
 Subscribed and sworn to before me this
30 day of August, 2005
Kayla Tassoul
 Notary Public

The name and address of the owner of the Claims for which this is prepared is:
 Roadrunners Prospectors Club Inc.
 P. O. Box 56804
 Phoenix, AZ 85079

Signature: [Handwritten Signature] (agent) Date: 8/30/05



1 OF 1

RE 912015

When recorded mail to:
 Roadrunner Prospectors Club B.L.M. AZ STATE OFFICE
 P. O. Box 56804
 Phoenix, AZ 85079

RECEIVED
 2005 AUG 30 P 12: 22

PHOENIX, ARIZONA

MAINTENANCE FEE PAYMENT IN LIEU OF ASSESSMENT WORK FOR THE UPCOMING
 ASSESSMENT YEAR BEGINNING SEPTEMBER 1, 2005.


AMC #	Claim Name	County	Cty Record Data	Twnshp	Range	Section
36282	Bedrock #1	Gila	340 453-454	1N	13E	11
36283	Bedrock #2	Gila	598 690-691	1N	13E	11
127666	Diamond #1	Gila	598 692-693	1N	13E	14
127667	Diamond #2	Gila	598 690-691	1N	13E	14
127668	Diamond #3	Gila	598 694-695	1N	13E	11
127669	Diamond #4	Gila	529 222-223	1N	13E	2
211542	The Gamble	Gila	601 997-998	1N	13E	11

① TMC

County of Maricopa State Arizona
 Subscribed and sworn to before me this
30 day of August, 2005
Kayla Tassoul
 Notary Public

The name and address of the owner of the Claims for which this is prepared is:
 Roadrunners Prospectors Club Inc.
 P. O. Box 56804
 Phoenix, AZ 85079

Signature: [Handwritten Signature] (agent) Date: 8/30/05



1 OF 1

ENTERED IN COMPUTER
 RE a/b/a/c

When recorded mail to:

Roadrunner Prospectors Club B.L.M. AZ STATE OFFICE
P. O. Box 56804
Phoenix, AZ 85079

RECEIVED

2005 AUG 30 P 12: 22

PHOENIX, ARIZONA

MAINTENANCE FEE PAYMENT IN LIEU OF ASSESSMENT WORK FOR THE UPCOMING
ASSESSMENT YEAR BEGINNING SEPTEMBER 1, 2005.

AMC #	Claim Name	County	Cnty Rec. Data	Twncshp	Range	Section
326754	Keystone #1	Pinal	1922 836	5S	15E	4
326757	Keystone #4	Pinal	1922 842	5S	15E	4
326758	Keystone #5	Pinal	1922 844	5S	15E	4
326760	Keystone #7	Pinal	1922 848	5S	15E	4
326761	Keystone #8	Pinal	1922 850	5S	15E	4
326762	Keystone #9	Pinal	1922 852	5S	15E	4
326764	Keystone #11	Pinal	1922 856	5S	15E	4
326765	Keystone #12	Pinal	1922 858	5S	15E	4


8 mc

County of Maricopa State Arizona
Subscribed and sworn to before me this
30 day of August, 2005
Kayla Tassoul
Notary Public

The name and address of the owner of the Claims for which this is prepared is:
Roadrunners Prospectors Club Inc.
P. O. Box 56804
Phoenix, AZ 85079

Signature: [Handwritten Signature] (agent) Date: 8/30/05

1 OF 1



RE 9/20/05

When recorded mail to:
 Roadrunner Prospectors Club
 P. O. Box 56804
 Phoenix, AZ 85079

RECEIVED
 B.L.M. AZ STATE OFFICE
 2005 AUG 30 P 12: 22

PHOENIX, ARIZONA

MAINTENANCE FEE PAYMENT IN LIEU OF ASSESSMENT WORK FOR THE UPCOMING
 ASSESSMENT YEAR BEGINNING SEPTEMBER 1, 2005.

AMC #	Claim Name	County	Cty Record Data	Twnshp	Range	Section
126406	La Siesta #2	Maricopa	15049 221-222	7N	3W	30
247112	Sando	Maricopa	85 0559653	7N	3W	28
291104	Cass #2	Maricopa	92 0366284	7N	3W	29
308433	Ocotillo #1	Maricopa	90 0506459	7N	3W	17 & 20
308434	Ocotillo #2	Maricopa	90 0506460	7N	3W	17 & 18
326311	Carrie #1	Maricopa	93 0174157	7N	3W	31
326312	Carrie #2	Maricopa	93 0174158	7N	3W	31
326313	Carrie #3	Maricopa	93 0174160	7N	3W	30
326314	Carrie #4	Maricopa	93 0174159	7N	3W	30
326315	Pennyweight #1	Maricopa	93 0174148	7N	3W	29
326316	Pennyweight #2	Maricopa	93 0174156	7N	3W	29
326319	Pat	Maricopa	93 0174152	7N	3W	31
326322	Double R	Maricopa	93 0174149	6N	4W	12
326323	Jake #1	Maricopa	93 0174147	7N	3W	29
326324	Jake #2	Maricopa	93 0174146	7N	3W	29
326325	Jake #3	Maricopa	93 0174145	7N	3W	29
326326	Ocotillo #3	Maricopa	93 0174155	7N	3W	17
326327	Pilgram #1	Maricopa	93 0174153	7N	3W	31
326772	Range Bull # 1	Maricopa	93 0363063	7N	3W	21
327930	Red Bird # 7	Maricopa	93 0897433	7N	3W	17
327931	Red Bird # 8	Maricopa	93 0897432	7N	3W	20
328302	Red Bird # 9	Maricopa	93 0897431	7N	3W	17
328303	Red Bird # 10	Maricopa	93 0819961	7N	3W	17
328698	Cass #4	Maricopa	93 0885578	7N	3W	29
328699	Cass #5	Maricopa	93 0885577	7N	3W	29
328700	Cass #6	Maricopa	93 0885576	7N	3W	29
328701	Cass #7	Maricopa	93 0885575	7N	3W	29
328702	Cass #8	Maricopa	93 0885574	7N	3W	29
329013	Jake #4	Maricopa	94 0021775	7N	3W	29

County of Maricopa State Arizona

Subscribed and sworn to before me this


30 day of August, 2005

Kayla Tassoul
 Notary Public

The name and address of the owner of the Claims for which this is prepared is:
 Roadrunners Prospectors Club Inc.
 P. O. Box 56804
 Phoenix, AZ 85079

Signature: [Handwritten Signature] (agent) Date: 8/30/05

1 OF 2



When recorded mail to:
 Roadrunner Prospectors Club
 P. O. Box 56804
 Phoenix, AZ 85079

RECEIVED
 B.L.M. AZ STATE OFFICE
 2005 AUG 30 P 12: 22

PHOENIX, ARIZONA

MAINTENANCE FEE PAYMENT IN LIEU OF ASSESSMENT WORK FOR THE UPCOMING
 ASSESSMENT YEAR BEGINNING SEPTEMBER 1, 2005.

AMC #	Claim Name	County	Cty Record Data	Twnshp	Range	Section
329020	RR #1	Maricopa	94 0021782	6N	4W	1
329021	RR #2	Maricopa	94 0021783	6N	4W	1
329022	RR #3	Maricopa	94 0021784	6N	4W	1
329023	RR #4	Maricopa	94 0021785	6N	4W	1
329800	Gypsy Moth 1	Maricopa	94 0218517	7N	3W	21
329801	Gypsy Moth 2	Maricopa	94 0218518	7N	3W	21
331233	Red Basin #1	Maricopa	94 0383049	6N	6W	26
333426	La Siesta #1	Maricopa	94 0185054	7N	3W	30
333427	La Siesta #3	Maricopa	94 0185054	7N	3W	30
338207	Seven Grand	Maricopa	98 0139764	7N	4W	25
339964	RR #5	Maricopa	96 0488373	6N	4W	1
339965	RR #6	Maricopa	96 0488374	6N	4W	1
350275	Gold Bug	Maricopa	98 0535738	6N	6W	26
350276	Gold Master	Maricopa	98 0535739	6N	6W	26
350277	Lobo	Maricopa	98 0535741	6N	6W	26
350278	Mine Lab	Maricopa	98 0535740	6N	6W	26
350279	Webster Mine	Maricopa	98 0535742	6N	6W	26
350280	Whistler	Maricopa	98 0535743	6N	6W	26
350281	Wickenburg	Maricopa	98 0535744	6N	6W	26
364688	RR #7	Maricopa	2005 0477984	6N	4W	1
364689	RR #8	Maricopa	2005 0477985	6N	4W	1


(21)
 TME

County of Maricopa State Arizona
 Subscribed and sworn to before me this
30 day of August, 2005
Rayla Tassoul
 Notary Public

The name and address of the owner of the Claims for which this is prepared is:
 Roadrunners Prospectors Club Inc.
 P. O. Box 56804
 Phoenix, AZ 85079

Signature: [Handwritten Signature] (agent) Date: 8/30/05

2 of 2



DC 92.100

When recorded mail to:

Roadrunners Prospectors Club
P. O. Box 56804
Phoenix, AZ 85079

RECEIVED
M. AZ STATE OFFICE
2005 AUG 30 P 12: 22

PHOENIX, ARIZONA

MAINTENANCE FEE PAYMENT IN LIEU OF ASSESSMENT WORK FOR THE UPCOMING
ASSESSMENT YEAR BEGINNING SEPTEMBER 1, 2005.


AMC #	Claim Name	County	Cty Recording Data	Twnshp	Range	Section
347608	Johnnie Lee	Pima	10610 574	19 S	16E	28
347609	Tom's Place	Pima	10010 570	19 S	16E	28

1
TMC

County of Maricopa State Arizona
Subscribed and sworn to before me this
30 day of August, 2005
Kayla Tassoul
Notary Public

The name and address of the owner of the Claims for which this is prepared is:
Roadrunners Prospectors Club Inc.
P. O. Box 56804
Phoenix, AZ 85079

Signature: [Handwritten Signature] (agent) Date: 8/30/05



1 OF 1

RE 9/20/05

LEAD
AMC NUMBER (S)
95198
96051
102389
112605
126534
129334
130488
142355
157621
170911
174224
191670
196365
285341
236096
244561
254410
258455
11413
48976
62606
64830
74734
76950

EAD FILE NUMBER
82212
89414
92803
95198
858377
858378
126405
247112
291104
308433
326311
326772
327930
328308
328689
329013
329800
331232
333426
338207
339964
350275
300332
313836
314304

LEAD FILE NUMBER

314626

316493

321061

328593

329318

329388

336288

344338

355933

356703

356382

357886

313473

357837

350903

36282

127666

211542

347608

38911

232554

292017

248793

259812

292924

326754

When recorded mail to:
 Roadrunner Prospectors Club
 P. O. Box 56804
 Phoenix, AZ 85079

RECEIVED
 B.L.M. AZ STATE OFFICE
 2004 AUG 26 A 11: 36
 PHOENIX, ARIZONA

MAINTENANCE FEE PAYMENT IN LIEU OF ASSESSMENT WORK FOR THE UPCOMING
 ASSESSMENT YEAR BEGINNING SEPTEMBER 1, 2004.

AMC #	CLAIM NAME	COUNTY	CNTY RECORD DATA	TWNSHIP	RANGE	SECTION
95205	Gold Palace VIII	Yavapai	1256 468-469	12N	1W	30
96051	JDR 1	Yavapai	1267 825-826	12.5N	2W	21
96052	JDR 2	Yavapai	1267 827-828	12.5N	2W	21
96053	JDR 3	Yavapai	1267 829-830	12.5 13N	2W 2W	21 & 33
102389	Mandella 2 & 3	Yavapai	1293 289-290	10N	2E	30
112605	Laura Kay #1	Yavapai	1331 563-565	10N	1E	12 & 13
112606	Janet Lynn #2	Yavapai	1331 561	10N	1E	12 & 13
126534	Mandella 6	Yavapai	1371 335-336	10N	2E	31
126535	Mandella 7	Yavapai	1437 985	10N	2E	30
126536	Mandella 8	Yavapai	1371 339-340	10N	2E	30
126537	Mandella 9	Yavapai	1371 341-342	10N	2E	30
126538	Mandella 10	Yavapai	1371 343-344	10N	2E	31
129334	Mandella 12	Yavapai	1376 706-708	10N	2E	30
130489	Protecto #2	Yavapai	1381 826-827	12N	1W	33
142356	Donkey Mine #4	Yavapai	1422 292-293	12N	1W	33
157621	Mandella 14	Yavapai	1436 981-982	10N	2E	30
170911	Wednesday Hope #1	Yavapai	1467 691	10N	2E	31
174224	Big Rock #1	Yavapai	1469 76-77	12N	1W	12 & 11
174225	Big Rock #2	Yavapai	1469 78-79	12N	1W	10
191670	Roadrunner #1	Yavapai	1514 754-755	12.5N	1W	25
191671	Roadrunner #2	Yavapai	1514 756-757	12.5N	1W	25
196365	Turkey Buzzard #1	Yavapai	1529 712	11N	3E	30
235841	Betty 4	Yavapai	1713 778	12N	1W	14
235842	Betty 5	Yavapai	1713 780	12N	1W	14
236096	Gary's Place #1A	Yavapai	1714 194	12N	1W	14
244561	Gold Dust #2	Yavapai	1781 512	11N	3E	30
254410	JackAss	Yavapai	20570	11N	1E	34 & 35
254411	Hinny	Yavapai	20571	11N	1E	34
254412	Jenny	Yavapai	20569	11N	1E	34
258455	Turkey Buzzard Ext.	Yavapai	1838 870	11N	3E	30

30-

The name and address of the owner of the Claims for which this is prepared
 Roadrunners Prospectors Club Inc.
 P. O. Box 56804
 Phoenix, AZ 85079

Signature: [Handwritten Signature] (agent) Date: 8/26/04

State of Arizona
 County of Maricopa
 On 8/26/04, LISA MELENDEZ-PFEIFER personally appeared before me, whom I know personally to be the person who signed the above/attached document, and he/she proved he/she signed it.
 Notary Public
 Residing at Phoenix
 My commission expires 8/4/07



ENTERED INTO COMPUTER

3 of 4

10/14/04

When recorded mail to:
 Roadrunner Prospectors Club
 P. O. Box 56804
 Phoenix, AZ 85079

RECEIVED
 B.L.M. AZ STATE OFFICE

2004 AUG 26 A 11:36

PHOENIX, ARIZONA

MAINTENANCE FEE PAYMENT IN LIEU OF ASSESSMENT WORK FOR THE UPCOMING
 ASSESSMENT YEAR BEGINNING SEPTEMBER 1, 2004.

AMC #	CLAIM NAME	COUNTY	CNTY RECORD DATA	TWNSHIP	RANGE	SECTION
11413	Wednesday Hope #4	Yavapai	1015 726	9.5N 10N	2E 2E	20 & 32
48976	Aquarius #1	Yavapai	0801 192	10N	2E	7
48977	Aquarius #3	Yavapai	0801 194	10N	2E	7 & 18
62606	Aquarius #2	Yavapai	1001 437	10N	2E	7
64830	Cat Claw	Yavapai	0912 239	9N	4W	6
74734	Sharon Lee #1	Yavapai	0912 397	11N	1E	35 & 36
74735	Sharon Lee #2	Yavapai	0912 398	11N	1E	35
74736	Sharon Lee #3	Yavapai	0912 399	10N	1E	2
74737	Sharon Lee #4	Yavapai	0912 400	10N	1E	1 & 2
76951	Merciful Heavens #2	Yavapai	0956 72	12N 11N	1W 1W	33 & 4
82213	Bean Bag #1	Yavapai	0965 338	12N	1W	28
89414	Bean Bag #2	Yavapai	1249 413	12N	1W	28
89420	Wolf 1	Yavapai	0961 673	11.5N	1E	31
89421	Wolf 2	Yavapai	0961 674	11.5N	1E	31
89422	Wolf 3	Yavapai	0961 675	11.5N	1E	31
89423	Wolf 4	Yavapai	0961 676	11.5N	1E	31
92803	Goodwin #1	Yavapai	1058 779	12N	1W	28 & 33
95198	Gold Palace I	Yavapai	1256 447-448	12N	1W	19
95199	Gold Palace II	Yavapai	1256 450-451	12N	1W	19
95200	Gold Palace III	Yavapai	1256 453-454	12N	1W	19
95201	Gold Palace IV	Yavapai	1256 456-457	12N	1W	19
95202	Gold Palace V	Yavapai	1256 459-460	12N	1W	19
95203	More Than Lot Of Rock	Yavapai	1256 462-463	12N	1W	19
95204	Lots Of Rock	Yavapai	1256 465-466	12N	1W	19
358378	Hidden Treasure	Yavapai	3633816 4076 796	12N	2W	25, 30, 36
358377	Lucky Strike #1	Yavapai	3633815 4076 795	9N	2E	4
358379	Aquarius Ext. West #1	Yavapai	3633817 4076 797	10N	2E	18
358380	Aquarius Ext. West #2	Yavapai	3633818 4076 798	10N	2E	18
358381	Aquarius Ext. West #3	Yavapai	3633819 4076 799	10N	2E	18
358382	Aquarius Ext. West #4	Yavapai	3633820 4076 800	10N	2E	18


State of Arizona
 County of MARICOPA
 On 8/26/04 JACK ENDRICH personally appeared before me, whom I know personally to be the person who signed the above/attach document, and he/she proved he/she signed it.

The name and address of the owner of the Claims for which this is prepared is:
 Roadrunners Prospectors Club Inc.
 P. O. Box 56804
 Phoenix, AZ 85079

Signature: [Handwritten Signature] (agent) Date: 8/26/04

[Handwritten Signature]
 Notary Public

Residing at [Handwritten Address]
 My commission expires 8/14/07



1 of 4

When recorded mail to:
 Roadrunner Prospectors Club
 P. O. Box 56804
 Phoenix, AZ 85079

RECEIVED
 B.L.M. AZ STATE OFFICE
 2004 AUG 26 A 11: 36
 PHOENIX, ARIZONA


MAINTENANCE FEE PAYMENT IN LIEU OF ASSESSMENT WORK FOR THE UPCOMING
 ASSESSMENT YEAR BEGINNING SEPTEMBER 1, 2004.

AMC #	Claim Name	County	Cty Record Data	Twnshp	Range	Section
126406	La Siesta #2	Maricopa	15049 221-222	7N	3W	30
247112	Sando	Maricopa	85 0559653	7N	3W	28
291104	Cass #2	Maricopa	92 0366284	7N	3W	29
308433	Ocotillo #1	Maricopa	90 0506459	7N	3W	17 & 20
308434	Ocotillo #2	Maricopa	90 0506460	7N	3W	17 & 18
326311	Carrie #1	Maricopa	93 0174157	7N	3W	31
326312	Carrie #2	Maricopa	93 0174158	7N	3W	31
326313	Carrie #3	Maricopa	93 0174160	7N	3W	30
326314	Carrie #4	Maricopa	93 0174159	7N	3W	30
326315	Pennyweight #1	Maricopa	93 0174148	7N	3W	29
326316	Pennyweight #2	Maricopa	93 0174156	7N	3W	29
326319	Pat	Maricopa	93 0174152	7N	3W	31
326322	Double R	Maricopa	93 0174149	6N	4W	12
326323	Jake #1	Maricopa	93 0174147	7N	3W	29
326324	Jake #2	Maricopa	93 0174146	7N	3W	29
326325	Jake #3	Maricopa	93 0174145	7N	3W	29
326326	Ocotillo #3	Maricopa	93 0174155	7N	3W	17
326327	Pilgram #1	Maricopa	93 0174153	7N	3W	31
326772	Range Bull # 1	Maricopa	93 0363063	7N	3W	21
327930	Red Bird # 7	Maricopa	93 0897433	7N	3W	17
327931	Red Bird # 8	Maricopa	93 0897432	7N	3W	20
328302	Red Bird # 9	Maricopa	93 0897431	7N	3W	17
328303	Red Bird # 10	Maricopa	93 0819961	7N	3W	17
328698	Cass #4	Maricopa	93 0885578	7N	3W	29
328699	Cass #5	Maricopa	93 0885577	7N	3W	29
328700	Cass #6	Maricopa	93 0885576	7N	3W	29
328701	Cass #7	Maricopa	93 0885575	7N	3W	29
328702	Cass #8	Maricopa	93 0885574	7N	3W	29
329013	Jake #4	Maricopa	94 0021775	7N	3W	29

29-

The name and address of the owner of the Claims for which this is prepared is:
 Roadrunners Prospectors Club Inc.
 P. O. Box 56804
 Phoenix, AZ 85079

Signature: [Handwritten Signature] (agent) Date: 8/26/04



2 of 2

State of Arizona
 County of Maricopa
 On 8/26/04, LISA MELLENDEZ-PFEIFER personally appeared before me, whom I know personally to be the person who signed the above/attached document, and he/she proved he/she signed it.
 Notary Public
 Residing at Phoenix AZ
 My commission expires 8/4/07

When recorded mail to:
 Roadrunner Prospectors Club
 P. O. Box 56804
 Phoenix, AZ 85079

RECEIVED
 B.L.M. AZ STATE OFFICE

2004 AUG 26 A 11: 36

PHOENIX, ARIZONA

MAINTENANCE FEE PAYMENT IN LIEU OF ASSESSMENT WORK FOR THE UPCOMING
 ASSESSMENT YEAR BEGINNING SEPTEMBER 1, 2004.

AMC #	Claim Name	County	Cty Record Data	Twنشp	Range	Section
329020	RR #1	Maricopa	94 0021782	6N	4W	1
329021	RR #2	Maricopa	94 0021783	6N	4W	1
329022	RR #3	Maricopa	94 0021784	6N	4W	1
329023	RR #4	Maricopa	94 0021785	6N	4W	1
329800	Gypsy Moth 1	Maricopa	94 0218517	7N	3W	21
329801	Gypsy Moth 2	Maricopa	94 0218518	7N	3W	21
331233	Red Basin #1	Maricopa	94 0383049	6N	6W	26
333426	La Siesta #1	Maricopa	94 0185054	7N	3W	30
333427	La Siesta #3	Maricopa	94 0185054	7N	3W	30
338207	Seven Grand	Maricopa	98 0139764	7N	4W	25
339964	RR #5	Maricopa	96 0488373	6N	4W	1
339965	RR #6	Maricopa	96 0488374	6N	4W	1
350275	Gold Bug	Maricopa	98 0535738	6N	6W	26
350276	Gold Master	Maricopa	98 0535739	6N	6W	26
350277	Lobo	Maricopa	98 0535741	6N	6W	26
350278	Mine Lab	Maricopa	98 0535740	6N	6W	26
350279	Webster Mine	Maricopa	98 0535742	6N	6W	26
350280	Whistler	Maricopa	98 0535743	6N	6W	26
350281	Wickenburg	Maricopa	98 0535744	6N	6W	26

19-



State of Arizona
 County of Maricopa
 On 8/26/04, JULIA ENGELBERT personally appeared before me, whom I know personally to be the person who signed the above/attached document, and he/she proved he/she signed it.

 Notary Public
 Residing at PHX AZ
 My commission expires 8/4/07

The name and address of the owner of the Claims for which this is prepared is:

Roadrunners Prospectors Club Inc.
 P. O. Box 56804
 Phoenix, AZ 85079

Signature: Julia Engelbert (agent) Date: 8/26/04
 1 OF 2

When recorded mail to:
 Roadrunner Prospectors Club
 P. O. Box 56804
 Phoenix, AZ 85079

RECEIVED
 B.L.M. AZ STATE OFFICE
 2004 AUG 26 A 11:36
 PHOENIX, ARIZONA

MAINTENANCE FEE PAYMENT IN LIEU OF ASSESSMENT WORK FOR THE UPCOMING
 ASSESSMENT YEAR BEGINNING SEPTEMBER 1, 2004.

AMC #	CLAIM NAME	COUNTY	CNTY RECORD DATA	TWNSHIP	RANGE	SECTION
258456	Turkey Buzzard #2	Yavapai	1838 872	11N	3E	30
258457	Turkey Buzzard #3	Yavapai	1838 874	11N	3E	30
258458	Turkey Buzzard #4	Yavapai	1838 876	11N	3E	30
300332	Wolf 5	Yavapai	2208 526-527	11.5N	1E	31
300333	Wolf 6	Yavapai	2208 524-525	11N	1E	6
313839	RR Humbug #1	Yavapai	2352 464	8N	1E	31
313840	RR Humbug #2	Yavapai	2352 401	8N	1E	31
314304	Oro De Valenzuela	Yavapai	3436 378-002	11N	1E	14
314631	RR Humbug #3	Yavapai	2360 845	8N	1E	29 & 30 & 31
316493	Aquarius Extension	Yavapai	2402 767	10N	2E	18
321061	Lefty #2	Yavapai	2479 560-561	8N	1E	30
328593	CeeDee #2	Yavapai	2742 961	8N	1W	5
328594	CeeDee #3	Yavapai	2742 963	8N	1W	5
328595	CeeDee #4	Yavapai	2742 965	8N	1W	5
328597	CeeDee #7	Yavapai	2742 969	8N	1W	4
328598	CeeDee #8	Yavapai	2742 971	8N	1W	4
328605	Burro #1	Yavapai	2742 988-989	12N	1W	33
328606	Burro #2	Yavapai	2742 986-978	11N	1W	4
328703	CeeDee #1	Yavapai	2746 703	8N	1W	5
328704	CeeDee #5	Yavapai	2746 705	8N	1W	5
328705	Genes Dream	Yavapai	2746 707-708	9.5N	2E	20 & 21
329318	Mercer's Place	Yavapai	2777 216	11N	1W	4
329388	Bad Luck	Yavapai	2780 912-913	12N	1W	14 & 23
329389	No Luck	Yavapai	2780 914-915	12N	1W	23
329390	Good Luck	Yavapai	2780 916-917	12N	1W	23 & 24
329391	Great Luck	Yavapai	2780 918-919	12N	1W	24
329392	Clinton	Yavapai	2780 920-921	12N 12N	1W 2W	30 & 25
329393	Clyde	Yavapai	2780 922-923	12N 12N	1W 2W	30 & 25
329394	Bonny	Yavapai	2780 924-925	2N	1W	30

29-

State of Arizona
 County of MARICOPA
 On 8/26/04 ACKTUBRENT personally appeared
 before me, whom I know personally to be the person who signed the above/attached
 document, and he/she proved he/she signed it.


[Signature]
 Notary Public
 Residing at Phoenix AZ
 My commission expires 8/4/07

The name and address of the owner of the Claims for which this is prepared is:

Roadrunners Prospectors Club Inc.
 P. O. Box 56804
 Phoenix, AZ 85079

Signature: *[Signature]* (agent) Date: 8/26/04

2 OF 4



RECEIVED
B.L.M. AZ STATE OFFICE

When recorded mail to:
Roadrunner Prospectors Club
P. O. Box 56804
Phoenix, AZ 85079

2004 AUG 26 A 11: 36

PHOENIX, ARIZONA

MAINTENANCE FEE PAYMENT IN LIEU OF ASSESSMENT WORK FOR THE UPCOMING
ASSESSMENT YEAR BEGINNING SEPTEMBER 1, 2004.

AMC #	CLAIM NAME	COUNTY	CNTY RECORD DATA	TWNSHIP	RANGE	SECTION
336288	Brave #1	Yavapai	3124 365-366	10N	2W	6
336289	Brave #2	Yavapai	3124 367-368	10N	2W	6
336290	Brave #3	Yavapai	3124 369-370	10N	2W	6
336291	Brave #4	Yavapai	3124 371-372	10N	2W	6
344338	Ambush Canyon	Yavapai	3353 481-482	7N	2W	10
344340	Hold-up Creek	Yavapai	3353 485-486	7N	2W	10
344342	Kathi's Place	Yavapai	3353 489-490	7N	2W	11
344343	Tres Creeks	Yavapai	3353 491-492	7N	2W	10
355930	Leave No Holes #1	Yavapai	3892 472	9N	5W	12
355931	Leave No Holes #2	Yavapai	3892 471	9N	5W	12
355932	Leave No Holes #3	Yavapai	3892 470	9N	5W	13
355933	Leave No Holes #4	Yavapai	3892 469	9N	5W	13
356703	Bitter Creek Flats	Yavapai	3353 473-474	7N	2W	11
356382	Ducbill #1	Yavapai	27429 1402 63-64	12N	1W	17
356383	Ducbill#2	Yavapai	27430 1402 65	12N	1W	17
357886	Black	Yavapai	4039 543	9N	2E	21
357887	Canyon	Yavapai	4039 544	9N	2E	21
357888	Gold	Yavapai	4039 545	9N	2E	21
313473	Patriot #1	Yavapai	2347 704-705	11N	1W	4
313474	Patriot #2	Yavapai	2347 706-707	11N	1W	3 & 4
313475	Patriot #3	Yavapai	2347 708-709	11N	1W	3
313476	Patriot #4	Yavapai	2347 710-711	11N	1W	3
313477	Patriot #5	Yavapai	2347 712-713	11N	1W	3
357837	Karen Lynn	Yavapai	4039 541-542	9N	4W	6
350905	Devils Nest AU 3	Yavapai	3620 58-59	10N 9N	4W 4W	31 & 6
350906	Devils Nest AU 7	Yavapai	3620 63-64	9N	4W	6
350907	Devils Nest AU 9	Yavapai	3620 60-61	9N	4W	6
350910	Devils Nest AU 12	Yavapai	3620 62-63	9N	4W	6

28-

The name and address of the owner of the Claims for which this is prepared is:

Roadrunners Prospectors Club Inc.
P. O. Box 56804
Phoenix, AZ 85079

Signature: *[Handwritten Signature]*

(agent)

Date: *8/26/04*

4 of 4

State of Arizona

County of *Maricopa*

On *8/26/04* *ACKENBRECHT* personally appeared *[Signature]* before me, whom I know personally to be the person who signed the above/attached document, and he/she proved he/she signed it.

[Handwritten Signature]
Notary Public

Residing at *[Handwritten Address]*

My commission expires *8/4/07*




When recorded mail to:
 Roadrunner Prospectors Club
 P. O. Box 56804
 Phoenix, AZ 85079

RECEIVED
 B.L.M. AZ STATE OFFICE
 2004 AUG 26 A 11:36
 PHOENIX, ARIZONA

MAINTENANCE FEE PAYMENT IN LIEU OF ASSESSMENT WORK FOR THE UPCOMING
 ASSESSMENT YEAR BEGINNING SEPTEMBER 1, 2004.

AMC #	Claim Name	County	Cty Record Data	Twنشp	Range	Section
36282	Bedrock #1	Gila	340 453-454	1N	13E	11
36283	Bedrock #2	Gila	598 690-691	1N	13E	11
127666	Diamond #1	Gila	598 692-693	1N	13E	14
127667	Diamond #2	Gila	598 690-691	1N	13E	14
127668	Diamond #3	Gila	598 694-695	1N	13E	11
127669	Diamond #4	Gila	529 222-223	1N	13E	2
211542	The Gamble	Gila	601 997-998	1N	13E	11



State of Arizona
 County of MARICOPA
 On 8/26/04 WICK EMBERTH personally appeared
 before me, whom I know personally to be the person who signed the above/attached
 document, and he/she proved he/she signed it.

Lisa Melendez-Pfeifer
 Notary Public
 Residing at Phoenix AZ
 My commission expires 8/4/07

The name and address of the owner of the Claims for which this is prepared is:
 Roadrunners Prospectors Club Inc.
 P. O. Box 56804
 Phoenix, AZ 85079

Signature: *[Handwritten Signature]* (agent) Date: 8/26/04
 1 OF 1

When recorded mail to:

Roadrunner Prospectors Club

P. O. Box 56804


Phoenix, AZ 85079

RECEIVED
D. M. AZ STATE OFFICE
2004 AUG 26 A 11:36

PHOENIX, ARIZONA

MAINTENANCE FEE PAYMENT IN LIEU OF ASSESSMENT WORK FOR THE UPCOMING
ASSESSMENT YEAR BEGINNING SEPTEMBER 1, 2004.

AMC #	Claim Name	County	Cty Recording Data	Twnshp	Range	Section
347608	Johnnie Lee	Pima	10610 574	19 S	16E	28
347609	Tom's Place	Pima	10610 578	19 S	16E	28



State of Arizona
 County of Maricopa
 On 8/26/04 Jack Engwerdt personally appeared
 before me, whom I know personally to be the person who signed the above/attached
 document, and he/she proved he/she signed it.

Lisa Melendez-Pfeifer
 Notary Public
 Residing at Phoenix AZ
 My commission expires 8/4/07

The name and address of the owner of the Claims for which this is prepared is:
 Roadrunners Prospectors Club Inc.
 P. O. Box 56804
 Phoenix, AZ 85079

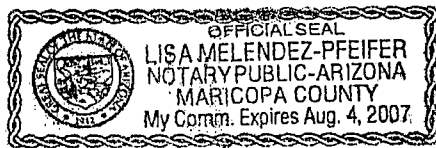
Signature: *Jack Engwerdt* (agent) Date: 8/26/04
 1 OF 1

When recorded mail to:
 Roadrunner Prospectors Club
 P. O. Box 56804
 Phoenix, AZ 85079

RECEIVED
 B.L.M. AZ STATE OFFICE
 2004 AUG 26 A 11:37
 PHOENIX, ARIZONA

MAINTENANCE FEE PAYMENT IN LIEU OF ASSESSMENT WORK FOR THE UPCOMING
 ASSESSMENT YEAR BEGINNING SEPTEMBER 1, 2004.

AMC #	Claim Name	County	Cnty Record Data	Twnshp	Range	Section
38911	Diablo Placer	LaPaz	1089 958-959	4N	20W	24 & 25
232554	Megan Rose	LaPaz	85 16	4N	20W	26
248830	Sleeper	LaPaz	86 102	4N	20W	26
248832	Downstream	LaPaz	86 0567	4N	20W	26
259813	D6 Placer	LaPaz	86 4195	4N	20W	26
259814	Eastside Placed	LaPaz	86 4196	4N	20W	23
259815	Freeway Placer	LaPaz	86 4179	4N	20W	25
292017	C-6 Placer	LaPaz	86 6719	4N	20W	23
292924	CD7 Placer	LaPaz	86 6943	4N	20W	14,15,23



State of Arizona
 County of Maricopa
 On 8/26/04 J. KENNEDY personally appeared
 before me, whom I know personally to be the person who signed the above/attached
 document, and he/she proved he/she signed it.

Lisa Melendez-Pfeifer
 Notary Public
 Residing at Phoenix AZ
 MY COMMISSION EXPIRES 8/4/07

The name and address of the owner of the Claims for which this is prepared is:
 Roadrunners Prospectors Club Inc.
 P. O. Box 56804
 Phoenix, AZ 85079

Signature: [Handwritten Signature] (agent) Date: 8/26/04
 10F1

When recorded mail to:
 Roadrunner Prospectors Club
 P. O. Box 56804
 Phoenix, AZ 85079

RECEIVED
 B.L.M. AZ STATE OFFICE
 2004 AUG 26 A 11: 36
 PHOENIX, ARIZONA

MAINTENANCE FEE PAYMENT IN LIEU OF ASSESSMENT WORK FOR THE UPCOMING
 ASSESSMENT YEAR BEGINNING SEPTEMBER 1, 2004.

AMC #	Claim Name	County	Cnty Rec. Data	Twnshp	Range	Section
326754	Keystone #1	Pinal	1922 836	5S	15E	4
326757	Keystone #4	Pinal	1922 842	5S	15E	4
326758	Keystone #5	Pinal	1922 844	5S	15E	4
326760	Keystone #7	Pinal	1922 848	5S	15E	4
326761	Keystone #8	Pinal	1922 850	5S	15E	4
326762	Keystone #9	Pinal	1922 852	5S	15E	4
326764	Keystone #11	Pinal	1922 856	5S	15E	4
326765	Keystone #12	Pinal	1922 858	5S	15E	4

8



State of Arizona
 County of Maricopa
 On 8/26/04 ACKENETZ personally appeared
 before me, whom I know personally to be the person who signed the above/attached
 document, and he/she proved he/she signed it.

Lisa Melendez-Pfeifer
 Notary Public
 Residing at PHX AZ
 My commission expires 8/4/07

The name and address of the owner of the Claims for which this is prepared is:

Roadrunners Prospectors Club Inc.
 P. O. Box 56804
 Phoenix, AZ 85079

Signature: *John Engquist* (agent) Date: 8/26/04

1 OF 1

191/50

United States Department of the Interior
Bureau of Land Management
 BUSINESS & SUPPORT SVCS DIV
 222 N CENTRAL AVE
 PHOENIX, AZ 85004 -2203
 Phone: (602) 417-9200

Receipt	
No:	938276

Transaction #: 972611
Date of Transaction: 08/26/2004
CUSTOMER: ROADRUNNER PROSPTRS BOX 56804 PHOENIX, AZ 85079

LINE #	QTY	DESCRIPTION	REMARKS	UNIT PRICE	TOTAL
1	1.00	LOCATABLE MINERALS / MINING CLAIMS-NOT NEW-UNADJUD, ONE AUTH NO. ONLY / MINING CLAIM MONEY RECEIVED (455) CASES: AMC326754/\$23875.00	MAIN 2005 (191) ✓	- n/a -	23875.00
TOTAL:					\$23,875.00 ✓

PAYMENT INFORMATION			
1	AMOUNT:	\$23,875.00	POSTMARKED: N/A
	TYPE:	CHECK	RECEIVED: 08/26/2004
	CHECK NO:	5409	
	NAME:	ROADRUNNER PROSPTRS BOX 56804 PHOENIX AZ 85079	

REMARKS

PAID \$125 ON DDA FROM THIS CHECK.

This receipt was generated by the automated BLM Collections and Billing System and is a paper representation of a portion of the official electronic record contained therein.

LEAD FILE # (s): 11413; 36282; 38911; 48976; 62606; 64830; 74734; 76950; 82212; 89414; 92803; 95198; 96051; 102389; 112605; 126405; 126534; 127666; 129334; 130488; 142355; 157621; 170911; 174224; 191670; 196365; 211542; 232554; 235841; 236096; 244561; 247112; 248793; 254410; 258455; 259812; 291104; 292017; 292924; 300332; 308433; 313473; 313836; 314304; 314626; 316493; 321061; 326311; 326754; 327930; 328302; 328593; 328689; 329013; 329318; 329388; 329800; 331232; 333426; 336288; 338207; 339964; 344338; 347608; 350275; 350903; 355930; 356380; 356703; 357837; 357886

AMC NUMBER (S)	AMOUNT	LEAD FILE NUMBER
11413	100	11413
36282-36283	200	36282
38911	100	38911
48976-48977	200	48976
62606	100	62606
64830	100	64830
74734-74737	400	74734
76951	100	76950
82213	100	82212
89414	100	89414
89420-89423	400	89414
92803	100	92803
95198-95205	800	95198
96051-96053	300	96051
102389	100	102389
112605-112606	200	112605
126406	100	126405
126534-126538	500	126534
127666-127669	400	127666
129334	100	129334
130489	100	130488
142356	100	142355
157621	100	157621
170911	100	170911
174224-174225	200	174224
191670-191671	200	191670
196365	100	196365
SUB TOTAL:	5400.00	Continued on Page # 2

ENTERED INTO COMPUTER
 9/24/03 P.A.

✓
T.S.

AMC NUMBER (S)	AMOUNT	LEAD FILE NUMBER
211542	100	211542
232554	100	232554
235841-235842	200	235841
236096	100	236096
244561	100	244561
247112	100	247112
248830	100	248793
248832	100	248793
254410-254412	300	254410
258455-258458	400	258455
259813-259815	300	259812
291104	100	291104
292017	100	292017
292924	100	292924
300332-300333	200	300332
308433-308434	200	308433
313473-313477	500	313473
313839-313840	200	313836
314304	100	314304
314631	100	314626
316493	100	316493
321061	100	321061
326311-326316	600	326311
326319	100	326311
326322-326327	600	326311
326754-326772	1900	326754
327930-327931	200	327930
SUB TOTAL:	7100.00	Continued on Page # 3

ENTERED INTO COMPUTER
 9/14/03 PB

AMC NUMBER (S)	AMOUNT	LEAD FILE NUMBER
328302-328303	200	328302
328593-328595	300	328593
328597-328598	200	328593
328605-328606	200	328593
328698-328705	800	328689
329013	100	329013
329020-329023	400	329013
329318	100	329318
329388-329394	700	329388
329800-329801	200	329800
331233	100	331232
333426-333427	200	333426
336288-336291	400	336288
338207	100	338207
339964-339965	200	339964
344338	100	344338
344340	100	344338
344342-344343	200	344338
347608-347609	200	347608
350275-350281	700	350275
350905-350907	300	350903
350910	100	350903
355930-355933	400	355930
356382-356383	200	356380
356703	100	356703
357837	100	357837
357886-357888	300	357886
SUB TOTAL	7000.00	
GRAND TOTAL:	\$19,500.00	

ENTERED INTO COMPUTER
 9/24/2003 #8

When recorded mail to:
 Roadrunner Prospector's Club
 P.O. Box 56804
 Phoenix, AZ 85079


RECEIVED
 MARICOPA COUNTY STATE OFFICE

PHOENIX, ARIZONA

MAINTENANCE FEE PAYMENT IN LIEU OF ASSESSMENT WORK FOR THE UPCOMING
 ASSESSMENT YEAR BEGINNING SEPTEMBER 1, 2003.

AMC #	Claim Name	County	Cty Recording Data	Twncshp	Range	Section
126406	La Siesta #2	Maricopa	15049 221-222	7N	3W	30
247112	Sando	Maricopa	85 0559653	7N	3W	28
291104	Cass #2	Maricopa	92 0366284	7N	3W	29
308433	Ocotillo #1	Maricopa	90 0506459	7N	3W	17, 20
308434	Ocotillo #2	Maricopa	90 0508460	7N	3W	17, 18
326311	Carrie #1	Maricopa	93 0174157	7N	3W	31
326312	Carrie #2	Maricopa	93 0174158	7N	3W	31
326313	Carrie #3	Maricopa	93 0174160	7N	3W	30
326314	Carrie #4	Maricopa	93 0174159	7N	3W	30
326315	Pennyweight #1	Maricopa	93 0174148	7N	3W	29
326316	Pennyweight #2	Maricopa	93 0174156	7N	3W	29
326319	Pat	Maricopa	93 0174152	7N	3W	31
326322	Double R	Maricopa	93 0174149	6N	4W	12
326323	Jake #1	Maricopa	93 0174147	7N	3W	29
326324	Jake #2	Maricopa	93 0174146	7N	3W	29
326325	Jake #3	Maricopa	93 0174145	7N	3W	29
326326	Ocotillo #3	Maricopa	93 0174155	7N	3W	17
326327	Pilgram #1	Maricopa	93 0174153	7N	3W	31
326772	Range Bull # 1	Maricopa	93 0363063	7N	3W	21
327930	Red Bird # 7	Maricopa	93 0897433	7N	3W	17
327931	Red Bird # 8	Maricopa	93 0897432	7N	3W	20
328302	Red Bird # 9	Maricopa	93 0897431	7N	3W	17
328303	Red Bird # 10	Maricopa	93 0819961	7N	3W	17
328698	Cass #4	Maricopa	93 0885578	7N	3W	29
328699	Cass #5	Maricopa	93 0885577	7N	3W	29
328700	Cass #6	Maricopa	93 0885576	7N	3W	29
328701	Cass #7	Maricopa	93 0885575	7N	3W	29
328702	Cass #8	Maricopa	93 0885574	7N	3W	29
329013	Jake #4	Maricopa	94 0021775	7N	3W	29

29



The name and address of the person for which this is prepared is:
 Roadrunner Prospector's Club Inc.
 P.O. Box 56804
 Phoenix, AZ 85079

Signature: *Jack Engbrecht* (agent) Date: *8/27/03*

1 of 2

ENTERED INTO COMPUTER

9/24/2003 PB

State of Arizona
 County of MARICOPA
 On AUGUST 27, 2003 JACK ENGBRECHT personally appeared before me, whom I know personally to be the person who signed the above/attached document, and he/she proved he/she signed it.
 Signature: *Timothy J. Clemens*
 Notary Public
 Residing at PHOENIX, AZ
 My commission expires JULY 29, 2006

When recorded mail to:
 Roadrunner Prospector's Club Inc. M. AZ STATE OFFICE
 P.O. Box 56804
 Phoenix, AZ 85079

RECEIVED
 2003 AUG 27 P 2: 54

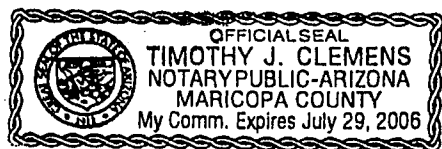
PHOENIX, ARIZONA

MAINTENANCE FEE PAYMENT IN LIEU OF ASSESSMENT WORK FOR THE UPCOMING
 ASSESSMENT YEAR BEGINNING SEPTEMBER 1, 2003.

AMC #	CLAIM NAME	COUNTY	CTY RECORD DATA	TWNSHP	RANGE	SECTION
329020	RR #1	Maricopa	94 0021782	6N	4W	1
329021	RR #2	Maricopa	94 0021783	6N	4W	1
329022	RR #3	Maricopa	94 0021784	6N	4W	1
329023	RR #4	Maricopa	94 0021785	6N	4W	1
329800	Gypsy Moth 1	Maricopa	94 0218517	7N	3W	21
329801	Gypsy Moth 2	Maricopa	94 0218518	7N	3W	21
331233	Red Basin #1	Maricopa	94 0383049	6N	6W	26
333426	La Siesta #1	Maricopa	94 0185054	7N	3W	30
333427	La Siesta #3	Maricopa	94 0185054	7N	3W	30
338207	Seven Grand	Maricopa	98 0139764	7N	4W	25
339964	RR #5	Maricopa	96 0488373	6N	4W	1
339965	RR #6	Maricopa	96 0488374	6N	4W	1
350275	Gold Bug	Maricopa	98 0535738	6N	6W	26
350276	Gold Master	Maricopa	98 0535739	6N	6W	26
350277	Lobo	Maricopa	98 0535741	6N	6W	26
350278	Mine Lab	Maricopa	98 0535740	6N	6W	26
350279	Webster Mine	Maricopa	98 0535742	6N	6W	26
350280	Whistler	Maricopa	98 0535743	6N	6W	26
350281	Wickenburg	Maricopa	98 0535744	6N	6W	26

19

ENTERED INTO COMPUTER
 9/24/2003 PB



State of Arizona
 County of MARICOPA
 On AUGUST 27, 2003 JACK ENGBRECHT personally appeared before me, whom I know personally to be the person who signed the above/attached document, and he/she proved he/she signed it.
 [Signature]
 Notary Public
 Residing at PHOENIX, AZ
 My commission expires JULY 29, 2006

The name and address of the owner of the Claims for which this is prepared is :
 Roadrunner Prospector's Club Inc.
 P.O. Box 56804
 Phoenix, AZ 85079

Signature: [Signature] (agent) Date: 8/29/03

When recorded mail to:
 Roadrunner Prospector's Club Inc.
 P.O. Box 56804
 Phoenix, AZ 85079

RECEIVED
 MARICOPA STATE OFFICE
 2003 AUG 27 P 12: 50

PHOENIX, ARIZONA

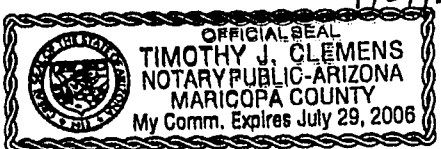
MAINTENANCE FEE PAYMENT IN LIEU OF ASSESSMENT WORK FOR THE UPCOMING
 ASSESSMENT YEAR BEGINNING SEPTEMBER 1, 2003.

AMC #	CLAIM NAME	COUNTY	CTY RECORD DATA	TWNSHP	RANGE	SECTION
11413	Wednesday Hope #4	Yavapai	1015 726	9.5N 10N	2E 2E	20 & 32
48976	Aquarius #1	Yavapai	0801 192	10N	2E	7
48977	Aquarius #3	Yavapai	0801 194	10N	2E	7 & 18
62606	Aquarius #2	Yavapai	1001 437	10N	2E	7
64830	Cat Claw	Yavapai	0912 239	9N	4W	6
74734	Sharon Lee #1	Yavapai	0912 397	11N	1E	35 & 36
74735	Sharon Lee #2	Yavapai	0912 398	11N	1E	35
74736	Sharon Lee #3	Yavapai	0912 399	10N	1E	2
74737	Sharon Lee #4	Yavapai	0912 400	10N	1E	1 & 2
76951	Merciful Heavens #2	Yavapai	0956 72	12N 11N	1W 1W	33 & 4
82213	Bean Bag #1	Yavapai	0965 338	12N	1W	28
89414	Bean Bag #2	Yavapai	1249 413	12N	1W	28
89420	Wolf 1	Yavapai	0961 673	11.5N	1E	31
89421	Wolf 2	Yavapai	0961 674	11.5N	1E	31
89422	Wolf 3	Yavapai	0961 675	11.5N	1E	31
89423	Wolf 4	Yavapai	0961 676	11.5N	1E	31
92803	Goodwin #1	Yavapai	1058 779	12N	1W	28 & 33
95198	Gold Palace I	Yavapai	1256 447-448	12N	1W	19
95199	Gold Palace II	Yavapai	1256 450-451	12N	1W	19
95200	Gold Palace III	Yavapai	1256 453-454	12N	1W	19
95201	Gold Palace IV	Yavapai	1256 456-457	12N	1W	19
95202	Gold Palace V	Yavapai	1256 459-460	12N	1W	19
95203	More Than Lot Of Rock	Yavapai	1256 462-463	12N	1W	19
95204	Lots Of Rock	Yavapai	1256 465-466	12N	1W	19

24

ENTERED INTO COMPUTER

9/24/2003 PB



State of Arizona
 County of MARICOPA
 On AUGUST 27, 2003 JACIE FINEBRECHT personally appeared before me, whom I know personally to be the person who signed the above/attach document, and he/she proved he/she signed it.
 Notary Public
 Residing at PHOENIX, AZ
 My commission expires JULY 29, 2006

The name and address of the owner of the Claims for which this is prepared is :
 Roadrunner Prospector's Club Inc.
 P.O. Box 56804
 Phoenix, AZ 85079

Signature: [Handwritten Signature] (agent) Date: 8/27/03
 1 of 4

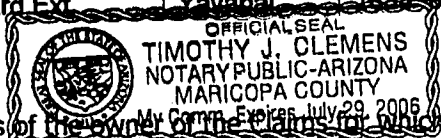
When recorded mail to: **RECEIVED**
 Roadrunner Prospector's Club **STATE OFFICE**
 P.O. Box 56804
 Phoenix, AZ 85079 **AUG 27 P 12: 54**

PHOENIX, ARIZONA

MAINTENANCE FEE PAYMENT IN LIEU OF ASSESSMENT WORK FOR THE UPCOMING ASSESSMENT YEAR BEGINNING SEPTEMBER 1, 2003.

AMC #	CLAIM NAME	COUNTY	CTY RECORD DATA	TWNSHP	RANGE	SECTION
95205	Gold Palace VIII	Yavapai	1256 468-469	12N	1W	30
96051	JDR 1	Yavapai	1267 825-826	12.5N	2W	21
96052	JDR 2	Yavapai	1267 827-828	12.5N	2W	21
96053	JDR 3	Yavapai	1267 829-830	12.5 13N	2W 2W	21 & 33
102389	Mandella 2 & 3	Yavapai	1293 289-290	10N	2E	30
112605	Laura Kay #1	Yavapai	1331 563-565	10N	1E	12 & 13
112606	Janet Lynn #2	Yavapai	1331 561	10N	1E	12 & 13
126534	Mandella 6	Yavapai	1371 335-336	10N	2E	31
126535	Mandella 7	Yavapai	1437 985	10N	2E	30
126536	Mandella 8	Yavapai	1371 339-340	10N	2E	30
126537	Mandella 9	Yavapai	1371 341-342	10N	2E	30
126538	Mandella 10	Yavapai	1371 343-344	10N	2E	31
129334	Mandella 12	Yavapai	1376 706-708	10N	2E	30
130489	Protecto #2	Yavapai	1381 826-827	12N	1W	33
142356	Donkey Mine #4	Yavapai	1422 292-293	12N	1W	33
157621	Mandella 14	Yavapai	1436 981-982	10N	2E	30
170911	Wednesday Hope #1	Yavapai	1467 691	10N	2E	31
174224	Big Rock #1	Yavapai	1469 76-77	12N	1W	12 & 11
174225	Big Rock #2	Yavapai	1469 78-79	12N	1W	10
191670	Roadrunner #1	Yavapai	1514 754-755	12.5N	1W	25
191671	Roadrunner #2	Yavapai	1514 756-757	12.5N	1W	25
196365	Turkey Buzzard #1	Yavapai	1529 712	11N	3E	30
235841	Betty 4	Yavapai	1713 778	12N	1W	14
235842	Betty 5	Yavapai	1713 780	12N	1W	14
236096	Gary's Place #1A	Yavapai	1714 194	12N	1W	14
244561	Gold Dust #2	Yavapai	1781 512	11N	3E	30
254410	JackAss	Yavapai	20570	11N	1E	34 & 35
254411	Hinny	Yavapai	20571	11N	1E	34
254412	Jenny	Yavapai	20569	11N	1E	34
258455	Turkey Buzzard Ext	Yavapai	1838 870	11N	3E	30

30



The name and address of the owner of the claims for which this is prepared is
 Roadrunner Prospector's Club Inc.
 P.O. Box 56804
 Phoenix, AZ 85079

Signature: *[Handwritten Signature]* (agent) Date: *8/27/03*

ENTERED INTO COMPUTER 2 of 4

9/24/2003 PB

State of Arizona

County of *MARICOPA*

On *AUGUST 27, 2003* *JACK ENGBRECHT* personally appeared

and I know personally to be the person who signed the above/attached document, and he/she proved he/she signed it.

[Handwritten Signature]
 Notary Public

Residing at *PHOENIX, AZ*

My commission expires *JULY 29, 2006*

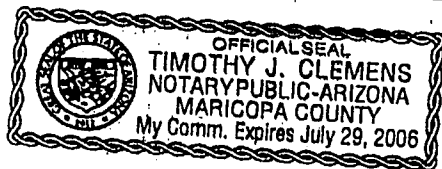
When recorded mail to:
 Roadrunner Prospector's Club
 P.O. Box 56804
 Phoenix, AZ 85079

RECEIVED
 D.L.M. AZ STATE OFFICE
 2003 AUG 27 12:54
 PHOENIX, ARIZONA

MAINTENANCE FEE PAYMENT IN LIEU OF ASSESSMENT WORK FOR THE UPCOMING
 ASSESSMENT YEAR BEGINNING SEPTEMBER 1, 2003.

AMC #	CLAIM NAME	COUNTY	CTY RECORD DATA	TWNSHP	RANGE	SECTION
258456	Turkey Buzzard #2	Yavapai	1838 872	11N	3E	30
258457	Turkey Buzzard #3	Yavapai	1838 874	11N	3E	30
258458	Turkey Buzzard #4	Yavapai	1838 876	11N	3E	30
300332	Wolf 5	Yavapai	2208 526-527	11.5N	1E	31
300333	Wolf 6	Yavapai	2208 524-525	11N	1E	6
313839	RR Humbug #1	Yavapai	2352 464	8N	1E	31
313840	RR Humbug #2	Yavapai	2352 401	8N	1E	31
314304	Oro De Valenzuela	Yavapai	3436 378-002	11N	1E	14
314631	RR Humbug #3	Yavapai	2360 845	8N	1E	29 & 30 & 31
316493	Aquarius Extension	Yavapai	2402 767	10N	2E	18
321061	Lefty #2	Yavapai	2479 560-561	8N	1E	30
328593	CeeDee #2	Yavapai	2742 961	8N	1W	5
328594	CeeDee #3	Yavapai	2742 963	8N	1W	5
328596	CeeDee #4	Yavapai	2742 965	8N	1W	5
328597	CeeDee #7	Yavapai	2742 969	8N	1W	4
328598	CeeDee #8	Yavapai	2742 971	8N	1W	4
328605	Burro #1	Yavapai	2742 988-989	12N	1W	33
328606	Burro #2	Yavapai	2742 986-978	11N	1W	4
328703	CeeDee #1	Yavapai	2746 703	8N	1W	5
328704	CeeDee #5	Yavapai	2746 705	8N	1W	5
328706	Genes Dream	Yavapai	2746 707-708	9.5N	2E	20 & 21
329318	Mercer's Place	Yavapai	2777 216	11N	1W	4
329388	Bad Luck	Yavapai	2780 912-913	12N	1W	14 & 23
329389	No Luck	Yavapai	2780 914-915	12N	1W	23
329390	Good Luck	Yavapai	2780 916-917	12N	1W	23 & 24
329391	Great Luck	Yavapai	2780 918-919	12N	1W	24
329392	Clinton	Yavapai	2780 920-921	12N 12N	1W 2W	30 & 25
329393	Clyde	Yavapai	2780 922-923	12N 12N	1W 2W	30 & 25
329394	Bonny	Yavapai	2780 924-925	2N	1W	30

29



ENTERED INTO COMPUTER
 9/24/2003 PB

The name and address of the owner of the Claims for which this is prepared is:
 Roadrunner Prospector's Club Inc.
 P.O. Box 56804
 Phoenix, AZ 85079

Signature: *Jack Eugbrecht* (agent) Date: 8/27/03

State of Arizona
 County of MARICOPA
 On AUGUST 27, 2003 JACK EUGBRECHT personally appeared before me, whom I know personally to be the person who signed the above/attached document, and he/she proved he/she signed it.
 Signature: *Jack Eugbrecht*
 Notary Public
 Residing at PHOENIX, AZ
 My commission expires July 29, 2006

3 of 4

When recorded mail to:
 Roadrunner Prospector's Club
 P.O. Box 56804
 Phoenix, AZ 85079

RECEIVED
 D.L.M. AZ STATE OFFICE

2003 AUG 27 P 12: 54

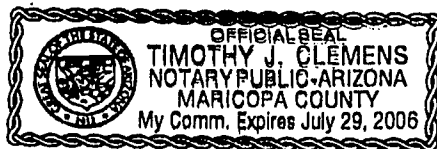
PHOENIX, ARIZONA

MAINTENANCE FEE PAYMENT IN LIEU OF ASSESSMENT WORK FOR THE UPCOMING
 ASSESSMENT YEAR BEGINNING SEPTEMBER 1, 2003.

AMC #	CLAIM NAME	COUNTY	CTY RECORD DATA	TWNSHP	RANGE	SECTION
336288	Brave #1	Yavapai	3124 365-366	10N	2W	6
336289	Brave #2	Yavapai	3124 367-368	10N	2W	6
336290	Brave #3	Yavapai	3124 369-370	10N	2W	6
336291	Brave #4	Yavapai	3124 371-372	10N	2W	6
344338	Ambush Canyon	Yavapai	3353 481-482	7N	2W	10
344340	Hold-up Creek	Yavapai	3353 485-486	7N	2W	10
344342	Kathi's Place	Yavapai	3353 489-490	7N	2W	11
344343	Tres Creeks	Yavapai	3353 491-492	7N	2W	10
355930	Leave No Holes #1	Yavapai	3892 472	9N	5W	12
355931	Leave No Holes #2	Yavapai	3892 471	9N	5W	12
355932	Leave No Holes #3	Yavapai	3892 470	9N	5W	13
355933	Leave No Holes #4	Yavapai	3892 469	9N	5W	13
356703	Bitter Creek Flats	Yavapai	3353 473-474	7N	2W	11
356382	Ducbill #1	Yavapai	27429 1402 63-64	12N	1W	17
356383	Ducbill#2	Yavapai	27430 1402 65	12N	1W	17
357886	Black	Yavapai	4039 543	9N	2E	21
357887	Canyon	Yavapai	4039 544	9N	2E	21
357888	Gold	Yavapai	4039 545	9N	2E	21
313473	Patriot #1	Yavapai	2347 704-705	11N	1W	4
313474	Patriot #2	Yavapai	2347 706-707	11N	1W	3 & 4
313475	Patriot #3	Yavapai	2347 708-709	11N	1W	3
313476	Patriot #4	Yavapai	2347 710-711	11N	1W	3
313477	Patriot #5	Yavapai	2347 712-713	11N	1W	3
357837	Karen Lynn	Yavapai	4039 541-542	9N	4W	6
350905	Devils Nest AU 3	Yavapai	3620 58-59	10N 9N	4W 4W	31 & 6
350906	Devils Nest AU 7	Yavapai	3620 63-64	9N	4W	6
350907	Devils Nest AU 9	Yavapai	3620 60-61	9N	4W	6
350910	Devils Nest AU 12	Yavapai	3620 62-63	9N	4W	6

28

ENTERED INTO COMPUTER
 9/24/2003 PB



The name and address of the owner of the Claims for which this is prepared is:
 Roadrunner Prospector's Club Inc.
 P.O. Box 56804
 Phoenix, AZ 85079

Signature: *[Handwritten Signature]* (agent) Date: 8/27/03
 4 of 4

State of Arizona
 County of MARICOPA
 On AUGUST 27, 2003 JACK ENGEBRECHT personally appeared before me, whom I know personally to be the person who signed the above/attached document, and he/she proved he/she signed it.
 Notary Public
 Residing at PHOENIX, AZ
 My commission expires JULY 29, 2006

When recorded mail to:
 Roadrunner Prospector's Club
 P.O. Box 56804
 Phoenix, AZ 85079

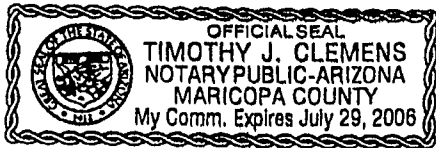
RECEIVED
 P.M. AZ STATE OFFICE
 2003 AUG 27 P 12: 54

PHOENIX, ARIZONA

MAINTENANCE FEE PAYMENT IN LIEU OF ASSESSMENT WORK FOR THE UPCOMING
 ASSESSMENT YEAR BEGINNING SEPTEMBER 1, 2003.

AMC #	Claim Name	County	County Recording Data	Township	Range	Section
326754	Keystone #1	Pinal	1922 836	5S	15E	4
326755	Keystone #2	Pinal	1922 838	5S	15E	4
326756	Keystone #3	Pinal	1922 840	5S	15E	4
326757	Keystone #4	Pinal	1922 842	5S	15E	4
326758	Keystone #5	Pinal	1922 844	5S	15E	4
326759	Keystone #6	Pinal	1922 846	5S	15E	4
326760	Keystone #7	Pinal	1922 848	5S	15E	4
326761	Keystone #8	Pinal	1922 850	5S	15E	4
326762	Keystone #9	Pinal	1922 852	5S	15E	4
326763	Keystone #10	Pinal	1922 854	5S	15E	4
326764	Keystone #11	Pinal	1922 856	5S	15E	4
326765	Keystone #12	Pinal	1922 858	5S	15E	4
326766	Keystone #13	Pinal	1922 860	5S	15E	4
326767	Keystone #14	Pinal	1922 862	5S	15E	4
326768	Keystone #15	Pinal	1922 864	4S	15E	33
326769	Keystone #16	Pinal	1922 866	4S	15E	33
326770	Keystone #17	Pinal	1922 868	4S	15E	33
326771	Keystone #18	Pinal	1922 870	4S	15E	33

18



State of Arizona
 County of MARICOPA
 On AUGUST 27, 2003 JACK ENGBRECHT personally appeared before me, whom I know personally to be the person who signed the above/attached document, and he/she proved he/she signed it.
 [Signature]
 Notary Public
 Residing at PHOENIX, AZ
 My commission expires JULY 29, 2006

The name and address of the owner of the Claims for which this is prepared is
 Roadrunner Prospector's Club Inc.
 P.O. Box 56804
 Phoenix, AZ 85079

Signature: [Signature] (agent) Date: 8/27/03

ENTERED INTO COMPUTER
 9/24/2003 PB

When recorded mail to:
 Roadrunner Prospector's Club
 P.O. Box 56804
 Phoenix, AZ 85079

RECEIVED
 B.L.M. AZ STATE OFFICE


2003 AUG 27 P 12: 54

PHOENIX, ARIZONA

MAINTENANCE FEE PAYMENT IN LIEU OF ASSESSMENT WORK FOR THE UPCOMING
 ASSESSMENT YEAR BEGINNING SEPTEMBER 1, 2003.

AMC #	Claim Name	County	County Recording Data	Township	Range	Section
38911	Diablo Placer	LaPaz	1089 958-959	4N	20W	24,25
232554	Megan Rose	LaPaz	85 16	4N	20W	26
248830	Sleeper	LaPaz	86 102	4N	20W	26
248832	Downstream	LaPaz	86 0567	4N	20W	26
259813	D6 Placer	LaPaz	86 4195	4N	20W	26
259814	Eastside Placed	LaPaz	86 4196	4N	20W	23
259815	Freeway Placer	LaPaz	86 4179	4N	20W	25
292017	C-6 Placer	LaPaz	86 6719	4N	20W	23
292924	CD7 Placer	LaPaz	86 6943	4N	20W	14,15,23

9



State of Arizona
 County of MARICOPA
 On AUGUST 27, 2003 JACK ENGRENCHY personally appeared before me, whom I know personally to be the person who signed the above/attached document, and he/she proved he/she signed it.
 [Signature]
 Notary Public
 Residing at PHOENIX, AZ
 My commission expires JULY 29, 2006

The name and address of the owner of the Claims for which this is prepared is:
 Roadrunner Prospector's Club Inc.
 P.O. Box 56804
 Phoenix, AZ 85079

ENTERED INTO COMPUTER
 9/24/2003 PB

Signature: [Signature] (agent) Date: 8/27/03
 1 of 1

When recorded mail to:
 Roadrunner Prospector's Club
 P.O. Box 56804
 Phoenix, AZ 85079

RECEIVED
 M.L.M. AZ STATE OFFICE


2003 AUG 27 P 12: 54

PHOENIX, ARIZONA

MAINTENANCE FEE PAYMENT IN LIEU OF ASSESSMENT WORK FOR THE UPCOMING
 ASSESSMENT YEAR BEGINNING SEPTEMBER 1, 2003.

AMC #	Claim Name	County	County Recording Data	Township	Range	Section
36282	Bedrock #1	Gila	340 453-454	1N	13E	11
36283	Bedrock #2	Gila	598 690-691	1N	13E	11
127666	Diamond #1	Gila	598 692-693	1N	13E	14
127667	Diamond #2	Gila	598 690-691	1N	13E	14
127668	Diamond #3	Gila	598 694-695	1N	13E	11
127669	Diamond #4	Gila	529 222-223	1N	13E	2
211542	The Gamble	Gila	601 997-998	1N	13E	11

7



State of Arizona
 County of MARICOPA
 On AUGUST 27, 2003 JACK ENGBRECHT personally appeared before me, whom I know personally to be the person who signed the above/attached document, and he/she proved he/she signed it.
 [Signature]
 Notary Public
 Residing at PHOENIX, AZ
 My commission expires JULY 29, 2006

The name and address of the owner of the Claims for which this is prepared is :

Roadrunner Prospector's Club Inc.
 P.O. Box 56804
 Phoenix, AZ 85079

ENTERED INTO COMPUTER

9/24/2003 PB

Signature: [Signature] (agent) Date: 8/27/03

When recorded mail to:

Roadrunner Prospector's Club RECEIVED
P.O. Box 56804
Phoenix, AZ 85079

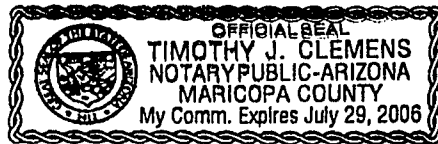
2003 AUG 27 P 12: 54

PHOENIX, ARIZONA

MAINTENANCE FEE PAYMENT IN LIEU OF ASSESSMENT WORK FOR THE UPCOMING
ASSESSMENT YEAR BEGINNING SEPTEMBER 1, 2003.

AMC #	Claim Name	County	County Recording Data	Township	Range	Section
347608	Johnnie Lee	Pima	10610 574	19 S	16E	28
347609	Tom's Place	Pima	10610 578	19 S	16E	28

2



State of Arizona
 County of MARICOPA
 On AUGUST 27, 2003 JACK ENGBRECHT personally appeared before me, whom I know personally to be the person who signed the above/attached document, and he/she proved he/she signed it.

 Notary Public
 Residing at PHOENIX, AZ
 My commission expires JULY 29, 2006

The name and address of the owner of the Claims for which this is prepared is :

Roadrunner Prospector's Club Inc.
P.O. Box 56804
Phoenix, AZ 85079

ENTERED INTO COMPUTER

9/24/2003 PB

Signature: Jack Engbrecht (agent) Date: 8/28/03

**United States Department of the Interior
Bureau of Land Management**

BUSINESS & SUPPORT SVCS DIV
222 N CENTRAL AVE
PHOENIX, AZ 85004 -2203
Phone: (602) 417-9200

Receipt

No: 739886

Transaction #: 769419

Date of Transaction: 08/27/2003

CUSTOMER: ROADRUNNER PROSPECTOR'S CLUB
BOX 56804
PHOENIX,AZ 85079

LINE #	QTY	DESCRIPTION	REMARKS	UNIT PRICE	TOTAL
1	1.00	LOCATABLE MINERALS / MINING CLAIMS-NOT NEW-UNADJUD,ONE AUTH NO. ONLY / MINING CLAIM MONEY RECEIVED (455) CASES: AMC126406/\$19500.00	MAINT 2004 (195)	- n/a -	19500.00
TOTAL: \$19,500.00					

PAYMENT INFORMATION

1	AMOUNT: \$19,500.00	POSTMARKED: N/A
	TYPE: CHECK	RECEIVED: 08/27/2003
	CHECK NO: 5126	
	NAME: ROADRUNNER PROSPECTOR'S CLUB BOX 56804 PHOENIX AZ 85079	

REMARKS

This receipt was generated by the automated BLM Collections and Billing System and is a paper representation of a portion of the official electronic record contained therein.

11413, 36282, 38911, 48976, 62606, 64830, 74734,
 LEAD FILE #'S 76950, 82212, 89414, 92803, 95198,
 96051, 102389, 112605, 126405, 126534
 127666, 129334, 130488, 142355, 157621, 170911, 174224, 191670,
 196365, 211542, 232554, 235841, 236096, 244561, 247112, 248793,
 254410, 258455, 259812, 280730, 281321, 291104, 292017, 292924,
 300332, 308433, 313836, 314304, 314626, 316493, 321061, 326311,
 326754, 326772, 327930, 327992, 328302, 328593, 328689, 329013,
 329318, 329388, 329800, 331232, 333426, 336288, 338207, 339964,
 344338, 344344, 305304, 347608, 350275, 355930

Receipt No. 545153

Trans No. 569782

AMC Number	Code	Amount
11413	482	100
36282-36283		200
38911		100
48976-48977		200
62606		100
64830		100
74734-74737		400
76951		100
82213		100
89414		100
89420-89423		400
92803		100
95198-95205		800
96051-96053		300
102389		100
112605-112606		200
TOTAL:		53400

AMC Number	Code	Amount
126406	482	100
126534-126538		500
127666-127669		400
129334		100
130489		100
142356		100
157621		100
170911		100
174224-174225		200
191670-191671		200
196365		100
211542		100
232554		100
235841-235842		200
236096		100
244561		100
TOTAL:		52600

Date of Doc 08-21-02
 Date of Rec't 08-21-02
 Amount Rec'd \$19,500.00
 Amount Earned _____

Date Entered: 9-30-02 PB
 Date Verified: 10/4/02 TK
 Sent to Accts: 10/7/02
 Date Earned: _____

- 480 POL
- 481 NOI
- 482 MAINT
- 396 TRANS

NOTES:

Receipt No. 545153

LEAD FILE #'S _____

Trans No. 569782

AMC Number	Code	Amount
247112	482	100
248830		100
248832		100
254410 - 254412		300
258455 - 258458		400
259813 - 259815		300
280730 - 280731		200
281321 - 281322		200
291104		100
292017		100
292924		100
300332 - 300333		200
308433 - 308434		200
313839 - 313840		200
314304		100
314631		100
TOTAL:		52,800

AMC Number	Code	Amount
316493	482	100
321061		100
326311 - 326316		600
326319		100
326322 - 326327		600
326754 - 326772		1,900
327930 - 327931		200
327992		100
328302 - 328303		200
328593 - 328595		300
328597 - 328598		200
328600 - 328606		700
328694 - 328696		300
328698 - 328705		800
329013		100
329020 - 329023		400
TOTAL:		56,700

Date of Doc 08-21-02

Date Entered: 9-30-02

Date of Rec't 08-21-02

Date Verified: _____

Amount Rec'd _____

Sent to Accts: _____

Amount Earned _____

Date Earned: _____

- 480 POL
- 481 NOI
- 482 MAINT
- 396 TRANS
- 635 AMEND

NOTES:

Continuation ...

United States Department of the Interior
Bureau of Land Management
 BUSINESS & SUPPORT SVCS DIV
 222 N CENTRAL AVE
 PHOENIX, AZ 85004 -2203
 Phone: (602) 417-9200

Receipt	
No:	545153

Transaction #: 569782	
Date of Transaction: 08/21/2002	
CUSTOMER:	ROADRUNNER PROSP BOX 56804 PHOENIX, AZ 85079

LINE #	QTY	DESCRIPTION	REMARKS	UNIT PRICE	TOTAL
1	1.00	LOCATABLE MINERALS / MINING CLAIMS-NOT NEW-UNADJUD, ONE AUTH NO. ONLY / MINING CLAIM MONEY RECEIVED (455) CASES: AMC48976/\$19500.00	MAINT 2003 (195)	- n/a -	19500.00
TOTAL:					\$19,500.00

PAYMENT INFORMATION					
1	AMOUNT:	\$19,500.00	POSTMARKED:	N/A	
	TYPE:	CHECK	RECEIVED:	08/21/2002	
	CHECK NO:	4794			
	NAME:	ROADRUNNER PROSP BOX 56804 PHOENIX AZ 85079			

REMARKS

This receipt was generated by the automated BLM Collections and Billing System and is a paper representation of a portion of the official electronic record contained therein.

When recorded mail to:

Name: Roadrunner Prospector's Club
Address: P.O. Box 56804
City/State/Zip: Phoenix, AZ. 85079

RECEIVED
B.L.M. AZ STATE OFFICE

2002 AUG 21 P 12: 29

PHOENIX, ARIZONA

MAINTENANCE FEE PAYMENT IN LIEU OF ASSESSMENT WORK FOR THE UPCOMING ASSESSMENT YEAR BEGINNING SEPTEMBER 1, 2002.

AMC #	Claim Name	County	County Recording Data	Town-ship	Range	Section
11413/	Wednesday Hope #4	Yavapai	1015 726	9.5N 10N	2E	20 32
48976	Aquarius #1	Yavapai	0801 192	10N	2E	7
48977	Aquarius #3	Yavapai	0801 194	10N	2E	7, 18
62606	Aquarius #2	Yavapai	1001 437	10N	2E	7
64830	Cat Claw	Yavapai	0912 239	9N	4W	6
74734	Sharon Lee #1	Yavapai	0912 397	11N	1E	35, 36
74735	Sharon Lee #2	Yavapai	0912 398	11N	1E	35
74736	Sharon Lee #3	Yavapai	0912 399	10N	1E	2
74737	Sharon Lee #4	Yavapai	0912 400	10N	1E	1, 2
76951	Merciful Heavens #2	Yavapai	0956 72	12N 11N	1W	33 4
82213	Bean Bag #1	Yavapai	0965 338	12N	1W	28
89414	Bean Bag #2	Yavapai	1249 413	12N	1W	28
89420	Wolf 1	Yavapai	0961 673	11.5N	1E	31
89421	Wolf 2	Yavapai	0961 674	11.5N	1E	31
89422	Wolf 3	Yavapai	0961 675	11.5N	1E	31
89423	Wolf 4	Yavapai	0961 676	11.5N	1E	31
92803	Goodwin #1	Yavapai	1058 779	12N	1W	28, 33
95198	Gold Palace I	Yavapai	1256 447-448	12N	1W	19
95199	Gold Palace II	Yavapai	1256 450-451	12N	1W	19
95200	Gold Palace III	Yavapai	1256 453-454	12N	1W	19
95201	Gold Palace IV	Yavapai	1256 456-457	12N	1W	19
95202	Gold Palace V	Yavapai	1256 459-460	12N	1W	19
95203	More Than Lot Of Rock	Yavapai	1256 462-463	12N	1W	19
95204	Lots Of Rock	Yavapai	1256 465-466	12N	1W	19
95205	Gold Palace VIII	Yavapai	1256 468-469	12N	1W	30
96051	JDR 1	Yavapai	1267 825-826	12.5N	2W	21

The name and address of the owners of the Claim for which this is prepared is

Roadrunner Prospector's Club Inc.
P.O. Box 56804
Phoenix, AZ. 85079

STATE OF ARIZONA
COUNTY OF MARICOPA

This instrument was acknowledged before me this 21 day of AUG, 2002, by Volante Rivera
in witness whereof I herewith set my hand and official seal:

Signature: [Signature]

Date: 8/21/02

NOTARY PUBLIC

NOTARY PUBLIC
STATE OF ARIZONA
Maricopa County
YOLANDA RIVERA
My Commission Expires 05/21/04

ENTERED INTO COMPUTER
09-30-02 PB

Page 1 of 5

10/7/02
VERIFIED

195-001

When recorded mail to:

Name: Roadrunner Prospector's Club

Address: P.O. Box 56804

City/State/Zip: Phoenix, AZ. 85079

RECEIVED
B.L.M. AZ STATE OFFICE

2002 AUG 21 P 12: 29

PHOENIX, ARIZONA

MAINTENANCE FEE PAYMENT IN LIEU OF ASSESSMENT WORK FOR THE UPCOMING ASSESSMENT YEAR BEGINNING SEPTEMBER 1, 2002.

AMC #	Claim Name	County	County Recording Data	Township	Range	Section
96052	JDR 2	Yavapai	1267 827-828	12.5N	2W	21
96053	JDR 3	Yavapai	1267 829-830	12.5N 13N	2W 2W	21 33
102389	Mandella 2 & 3	Yavapai	1293 289-290	10N	2E	30
112605	Laura Kay #1	Yavapai	1331 563-565	10N	1E	12,13
112606	Janet Lynn #2	Yavapai	1331 561	10N	1E	12,13
126534	Mandella 6	Yavapai	1371 335-336	10N	2E	31
126535	Mandella 7	Yavapai	1437 985	10N	2E	30
126536	Mandella 8	Yavapai	1371 339-340	10N	2E	30
126537	Mandella 9	Yavapai	1371 341-342	10N	2E	30
126538	Mandella 10	Yavapai	1371 343-344	10N	2E	31
129334	Mandella 12	Yavapai	1376 706-708	10N	2E	30
130489	Protecto #2	Yavapai	1381 826-827	12N	1W	33
142356	Donkey Mine #4	Yavapai	1422 292-293	12N	1W	33
157621	Mandella 14	Yavapai	1436 981-982	10N	2E	30
170911	Wednesday Hope #1	Yavapai	1467 691	10N	2E	31
174224	Big Rock #1	Yavapai	1469 76-77	12N	1W	12,11
174225	Big Rock #2	Yavapai	1469 78-79	12N	1W	10
191670	Roadrunner #1	Yavapai	1514 754-755	12.5N	1W	25
191671	Roadrunner #2	Yavapai	1514 756-757	12.5N	1W	25
196365	Turkey Buzzard #1	Yavapai	1529 712	11N	3E	30
235841	Betty 4	Yavapai	1713 778	12N	1W	14
235842	Betty 5	Yavapai	1713 780	12N	1W	14
236096	Gary's Place #1A	Yavapai	1714 194	12N	1W	14
244561	Gold Dust #2	Yavapai	1781 512	11N	3E	30
254410	JackAss	Yavapai	20570	11N	1E	34 & 35
254411	Hinny	Yavapai	20571	11N	1E	34
254412	Jenny	Yavapai	20569	11N	1E	34
258455	Turkey Buzzard Ext.	Yavapai	1838 870	11N	3E	30

The name and address of the owners of the Claim for which this is prepared is ARIZONA COUNTY OF MARICOPA

Roadrunner Prospector's Club Inc.

P.O. Box 56804

Phoenix, AZ. 85079

This instrument was acknowledged before me this 21 day of Aug, 2002, by Yolanda Rivera in witness whereof I have with of my hand and official seal.

Signature: [Handwritten Signature]
(agent)

Date: 8/21/02

Yolanda Rivera
NOTARY PUBLIC,
Maricopa County
YOLANDA RIVERA
My Commission Expires 05/21/04

ENTERED INTO COMPUTER
09-30-02 PB

When recorded mail to:

Name: Roadrunner Prospector's Club
Address: P.O. Box 56804
City/State/Zip: Phoenix, AZ. 85079

RECEIVED
B.L.M. AZ STATE OFFICE

2002 AUG 21 P 12: 29

PHOENIX, ARIZONA

MAINTENANCE FEE PAYMENT IN LIEU OF ASSESSMENT WORK FOR THE UPCOMING ASSESSMENT YEAR BEGINNING SEPTEMBER 1, 2002.

AMC #	Claim Name	County	County Recording Data	Town-ship	Range	Section
258456	Turkey Buzzard #2	Yavapai	1838 872	11N	3E	30
258457	Turkey Buzzard #3	Yavapai	1838 874	11N	3E	30
258458	Turkey Buzzard #4	Yavapai	1838 876	11N	3E	30
280730	Camp #1	Yavapai	2016 295	12N	1W	28,33
280731	Camp #2	Yavapai	2017 343-344	12N	1W	33
281321	Camp #3	Yavapai	2017 952	12N	1W	28
281322	Camp #4	Yavapai	2017 954	12N	1W	28
300332	Wolf 5	Yavapai	2208 526-527	11.5N	1E	31
300333	Wolf 6	Yavapai	2208 524-525	11N	1E	6
313839	RR Humbug #1	Yavapai	2352 464	8N	1E	31
313840	RR Humbug #2	Yavapai	2352 401	8N	1E	31
314304	Oro De Valenzuela	Yavapai	3436 378-002	11N	1E	14
314631	RR Humbug #3	Yavapai	2360 845	8N	1E	29,30,31
316493	Aquarius Extension	Yavapai	2402 767	10N	2E	18
321061	Lefty #2	Yavapai	2479 560-561	8N	1E	30
327992	Hidden Treasure	Yavapai	2702 537-538	12N	2W	25,30,36
328593	CeeDee #2	Yavapai	2742 961	8N	1W	5
328594	CeeDee #3	Yavapai	2742 963	8N	1W	5
328595	CeeDee #4	Yavapai	2742 965	8N	1W	5
328597	CeeDee #7	Yavapai	2742 969	8N	1W	4
328598	CeeDee #8	Yavapai	2742 971	8N	1W	4
328600	D. Udder 2	Yavapai	2742 975	8N	1W	14
328601	D. Udder 3	Yavapai	2742 977	8N	1W	14
328602	D. Udder 4	Yavapai	2742 979	8N	1W	14
328603	D. Udder 5	Yavapai	2742 981	8N	1W	23
328604	D. Udder 6	Yavapai	2742 983	8N	1W	23
328605	Burro #1	Yavapai	2742 988-989	12N	1W	33
328606	Burro #2	Yavapai	2742 986-978	11N	1W	4
328694	D. Udder 7	Yavapai	2746 697	COUNTY OF MARICOPA	1W	23

The name and address of the owners of the Claim for which this is prepared is

Roadrunner Prospector's Club Inc.
P.O. Box 56804
Phoenix, AZ. 85079

This instrument was acknowledged before me this 21 day of

August, 2002, by Yolanda Rivera
in witness whereof, I herewith set my hand and official seal.

Yolanda Rivera
NOTARY PUBLIC.
NOTARY PUBLIC
STATE OF ARIZONA
Maricopa County
YOLANDA RIVERA
My Commission Expires 05/21/04

Signature: *[Signature]* Date: 8/21/02

ENTERED INTO COMPUTER
09-30-02 PB

When recorded mail to:

Name: Roadrunner Prospector's Club
Address: P.O. Box 56804
City/State/Zip: Phoenix, AZ, 85079

RECEIVED
B.L.M. AZ STATE OFFICE

2002 AUG 21 P 12: 29

PHOENIX, ARIZONA

MAINTENANCE FEE PAYMENT IN LIEU OF ASSESSMENT WORK FOR THE UPCOMING ASSESSMENT YEAR BEGINNING SEPTEMBER 1, 2002.

AMC #	Claim Name	County	County Recording Data	Township	Range	Section
328695	D. Udder 8	Yavapai	2746 699	8N	1W	23
328696	D. Udder 9	Yavapai	2746 701	8N	1W	14
328703	CeeDee #1	Yavapai	2746 703	8N	1W	5
328704	CeeDee #5	Yavapai	2746 705	8N	1W	5
328705	Genes Dream	Yavapai	2746 707-708	9.5N	2E	20,21
329318	Mercer's Place	Yavapai	2777 216	11N	1W	4
329388	Bad Luck	Yavapai	2780 912-913	12N	1W	14 23
329389	No Luck	Yavapai	2780 914-915	12N	1W	23
329390	Good Luck	Yavapai	2780 916-917	12N	1W	23 24
329391	Great Luck	Yavapai	2780 918-919	12N	1W	24
329392	Clinton	Yavapai	2780 920-921	12N	1W	30
				12N	2W	25
329393	Clyde	Yavapai	2780 922-923	12N	1W	30
				12N	2W	25
329394	Bonny	Yavapai	2780 924-925	2N	1W	30
336288	Brave #1	Yavapai	3124 365-366	10N	2W	6
336289	Brave #2	Yavapai	3124 367-368	10N	2W	6
336290	Brave #3	Yavapai	3124 369-370	10N	2W	6
336291	Brave #4	Yavapai	3124 371-372	10N	2W	6
344338	Ambush Canyon	Yavapai	3353 481-482	7N	2W	10
344340	Hold-up Creek	Yavapai	3353 485-486	7N	2W	10
344342	Kathi's Place	Yavapai	3353 489-490	7N	2W	11
344343	Tres Creeks	Yavapai	3353 491-492	7N	2W	10
344344	Bitter Creek Stage Stop	Yavapai	3353 461-462	7N	2W	9
345304	Resort # 1	Yavapai	3426 885-002	8N	1W	23
345305	Resort # 2	Yavapai	3426 885-002	8N	1W	23
355930	Leave No Holes #1	Yavapai	3892 472	9N	5W	12
355931	Leave No Holes #2	Yavapai	3892 471	9N	5W	12

The name and address of the owners of the Claim for which this is prepared is STATE OF ARIZONA
COUNTY OF MARICOPA

Roadrunner Prospector's Club Inc.
P.O. Box 56804
Phoenix, AZ, 85079

This instrument was acknowledged before me this 21 day of Aug, 2002 by Yolanda River
In witness whereof I herewith set my hand and official seal.

Signature: [Handwritten Signature] Date: 8/21/02

[Handwritten Signature] NOTARY PUBLIC

ENTERED INTO COMPUTER



NOTARY PUBLIC
STATE OF ARIZONA
Maricopa County
YOLANDA RIVERA
My Commission Expires 05/21/04

09-30-02 PB

When recorded mail to:

Name: Roadrunner Prospector's Club
Address: P.O. Box 56804
City/State/Zip: Phoenix, AZ. 85079

RECEIVED
B.L.H. AZ STATE OFFICE
2002 AUG 21 P 12: 29
PHOENIX, ARIZONA

MAINTENANCE FEE PAYMENT IN LIEU OF ASSESSMENT WORK FOR THE UPCOMING ASSESSMENT YEAR BEGINNING SEPTEMBER 1, 2002.

AMC #	Claim Name	County	County Recording Data	Township	Range	Section
355932	Leave No Holes #3	Yavapai	3892 470	9N	5W	13
355933	Leave No Holes #4	Yavapai	3892 469	9N	5W	13

v

ENTERED INTO COMPUTER
09-30-02 PB

The name and address of the owners of the Claim for which this is prepared is

Roadrunner Prospector's Club Inc.
P.O. Box 56804
Phoenix, AZ. 85079

Signature: [Handwritten Signature] Date: 8/21/02

STATE OF ARIZONA
COUNTY OF MARICOPA

This instrument was acknowledged before me this 21 day of AUG, 2002, by Yolanda River in witness whereof, herewith set my hand and official seal.

NOTARY PUBLIC
[Handwritten Signature], NOTARY PUBLIC.
Maricopa County
YOLANDA RIVERA

When recorded mail to:

Name: Roadrunner Prospector's Club

Address: P.O. Box 56804

City/State/Zip: Phoenix, AZ, 85079

RECEIVED
B.L.M. AZ STATE OFFICE

2002 AUG 21 P 12: 29

PHOENIX, ARIZONA

MAINTENANCE FEE PAYMENT IN LIEU OF ASSESSMENT WORK FOR THE UPCOMING ASSESSMENT YEAR BEGINNING SEPTEMBER 1, 2002.

AMC #	Claim Name	County	County Recording Data	Township	Range	Section
38911	Diablo Placer	LaPaz	1089 958-959	4N	20W	24,25
232554	Megan Rose	LaPaz	85 16	4N	20W	26
248830	Sleeper	LaPaz	86 102	4N	20W	26
248832	Downstream	LaPaz	86 0567	4N	20W	26
259813	D6 Placer	LaPaz	86 4195	4N	20W	26
259814	Eastside Placer	LaPaz	86 4196	4N	20W	23
259815	Freeway Placer	LaPaz	86 4179	4N	20W	25
292017	C-6 Placer	LaPaz	86 6719	4N	20W	23
292924	CD7 Placer	LaPaz	86 6943	4N	20W	14,15,23

ENTERED INTO COMPUTER

09-30-02 PB

STATE OF ARIZONA
COUNTY OF MARICOPA

This instrument was acknowledged before me this 21 day of Aug, 2002, by Volanda River in witness whereof I herewith set my hand and official seal.

Volanda River, NOTARY PUBLIC.

The name and address of the owners of the Claim for which this is prepared is

Roadrunner Prospector's Club Inc.

P.O. Box 56804

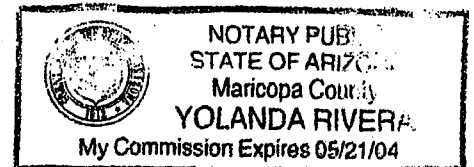
Phoenix, AZ, 85079

Signature

[Handwritten Signature]
(agent)

Date:

8/21/02



When recorded mail to:

Name: Roadrunner Prospector's Club
Address: P.O. Box 56804
City/State/Zip: Phoenix, AZ. 85079

RECEIVED
B.L.M. AZ STATE OFFICE

2002 AUG 21 P 12: 29

PHOENIX, ARIZONA

MAINTENANCE FEE PAYMENT IN LIEU OF ASSESSMENT WORK FOR THE UPCOMING ASSESSMENT YEAR BEGINNING SEPTEMBER 1, 2002.

AMC #	Claim Name	County	County Recording Data	Township	Range	Section
347608	Johnnie Lee	Pima	10610 574	19 S	16E	28
347609	Tom's Place	Pima	10610 578	19 S	16E	28

ENTERED INTO COMPUTER

09-30-02 PB

The name and address of the owners of the Claim for which this is prepared is

Roadrunner Prospector's Club Inc.

P.O. Box 56804

Phoenix, AZ. 85079


STATE OF ARIZONA
COUNTY OF MARICOPA

This instrument was acknowledged before me this 21 de Aug, 20 02 by Yolanda River in witness whereof I herewith set my hand and official s

Yolanda River NOTARY PUBLIC.

Signature: [Handwritten Signature]

Date: 8/21/02



When recorded mail to:

Name: Roadrunner Prospector's Club

Address: P.O. Box 56804

City/State/Zip: Phoenix, AZ, 85079

RECEIVED
B.L.M. AZ STATE OFFICE

2002 AUG 21 P 12: 29

PHOENIX, ARIZONA

MAINTENANCE FEE PAYMENT IN LIEU OF ASSESSMENT WORK FOR THE UPCOMING ASSESSMENT YEAR BEGINNING SEPTEMBER 1, 2002.

AMC #	Claim Name	County	County Recording Data	Township	Range	Section
326754	Keystone #1	Pinal	1922 836	5S	15E	4
326755	Keystone #2	Pinal	1922 838	5S	15E	4
326756	Keystone #3	Pinal	1922 840	5S	15E	4
326757	Keystone #4	Pinal	1922 842	5S	15E	4
326758	Keystone #5	Pinal	1922 844	5S	15E	4
326759	Keystone #6	Pinal	1922 846	5S	15E	4
326760	Keystone #7	Pinal	1922 848	5S	15E	4
326761	Keystone #8	Pinal	1922 850	5S	15E	4
326762	Keystone #9	Pinal	1922 852	5S	15E	4
326763	Keystone #10	Pinal	1922 854	5S	15E	4
326764	Keystone #11	Pinal	1922 856	5S	15E	4
326765	Keystone #12	Pinal	1922 858	5S	15E	4
326766	Keystone #13	Pinal	1922 860	5S	15E	4
326767	Keystone #14	Pinal	1922 862	5S	15E	4
326768	Keystone #15	Pinal	1922 864	4S	15E	33
326769	Keystone #16	Pinal	1922 866	4S	15E	33
326770	Keystone #17	Pinal	1922 868	4S	15E	33
326771	Keystone #18	Pinal	1922 870	4S	15E	33

18

ENTERED INTO COMPUTER
09-30-02 PB

The name and address of the owners of the Claim for which this is prepared is

STATE OF ARIZONA
COUNTY OF MARICOPA

Roadrunner Prospector's Club Inc.

P.O. Box 56804

Phoenix, AZ, 85079

This instrument was acknowledged before me this 21 day of AUG, 2002 by Yolanda Rivera in witness whereof I herewith set my hand and official seal.

Signature: [Handwritten Signature]

Date: 8/21/02

[Handwritten Signature] Notary Public

NOTARY PUBLIC
STATE OF ARIZONA
Maricopa County
YOLANDA RIVERA
My Commission Expires 08/31/04

When recorded mail to:

Name: Roadrunner Prospector's Club
Address: P.O. Box 56804
City/State/Zip: Phoenix, AZ, 85079

RECEIVED
B.L.M. AZ STATE OFFICE

2002 AUG 21 P 12: 30

PHOENIX, ARIZONA

**MAINTENANCE FEE PAYMENT IN LIEU OF ASSESSMENT WORK FOR THE UPCOMING
ASSESSMENT YEAR BEGINNING SEPTEMBER 1, 2002.**

AMC #	Claim Name	County	County Recording Data	Township	Range	Section
36282	Bedrock #1	Gila	340 453-454	1N	13E	11
36283	Bedrock #2	Gila	598 690-691	1N	13E	11
127666	Diamond #1	Gila	598 692-693	1N	13E	14
127667	Diamond #2	Gila	598 690-691	1N	13E	14
127668	Diamond #3	Gila	598 694-695	1N	13E	11
127669	Diamond #4	Gila	529 222-223	1N	13E	2
211542	The Gamble	Gila	601 997-998	1N	13E	11

7

ENTERED INTO COMPUTER
09-30-02 PB

The name and address of the owners of the Claim for which this is prepared is

Roadrunner Prospector's Club Inc.
P.O. Box 56804
Phoenix, AZ, 85079

STATE OF ARIZONA
COUNTY OF MARICOPA

This instrument was acknowledged before me this 21 day of AUG, 2002, by Yolanda Rivera
in witness whereof I herewith set my hand and official seal

Signature: [Handwritten Signature] Date: 8/21/02

[Handwritten Signature] NOTARY PUBLIC
STATE OF ARIZONA
Maricopa County
YOLANDA RIVERA

When recorded mail to:

Name: Roadrunner Prospector's Club
Address: P.O. Box 56804
City/State/Zip: Phoenix, AZ, 85079

RECEIVED
S.L.M. AZ STATE OFFICE

2002 AUG 21 P 12: 30

PHOENIX, ARIZONA

MAINTENANCE FEE PAYMENT IN LIEU OF ASSESSMENT WORK FOR THE UPCOMING ASSESSMENT YEAR BEGINNING SEPTEMBER 1, 2002.

AMC #	Claim Name	County	County Recording Data	Town-Ship	Range	Section
126406	La Siesta #2	Maricopa	15049 221-222	7N	3W	30
247112	Sando	Maricopa	85 0559653	7N	3W	28
291104	Cass #2	Maricopa	92 0366284	7N	3W	29
308433	Ocotillo #1	Maricopa	90 0506459	7N	3W	17, 20
308434	Ocotillo #2	Maricopa	90 0506460	7N	3W	17, 18
326311	Carrie #1	Maricopa	93 0174157	7N	3W	31
326312	Carrie #2	Maricopa	93 0174158	7N	3W	31
326313	Carrie #3	Maricopa	93 0174160	7N	3W	30
326314	Carrie #4	Maricopa	93 0174159	7N	3W	30
326315	Pennyweight #1	Maricopa	93 0174148	7N	3W	29
326316	Pennyweight #2	Maricopa	93 0174156	7N	3W	29
326319	Pat	Maricopa	93 0174152	7N	3W	31
326322	Double R	Maricopa	93 0174149	6N	4W	12
326323	Jake #1	Maricopa	93 0174147	7N	3W	29
326324	Jake #2	Maricopa	93 0174146	7N	3W	29
326325	Jake #3	Maricopa	93 0174145	7N	3W	29
326326	Ocotillo #3	Maricopa	93 0174155	7N	3W	17
326327	Pilgram #1	Maricopa	93 0174153	7N	3W	31
326772	Range Bull # 1	Maricopa	93 0363063	7N	3W	21
327930	Red Bird # 7	Maricopa	93 0897433	7N	3W	17
327931	Red Bird # 8	Maricopa	93 0897432	7N	3W	20
328302	Red Bird # 9	Maricopa	93 0897431	7N	3W	17
328303	Red Bird # 10	Maricopa	93 0819961	7N	3W	17
328698	Cass #4	Maricopa	93 0885578	7N	3W	29
328699	Cass #5	Maricopa	93 0885577	7N	3W	29
328700	Cass #6	Maricopa	93 0885576	7N	3W	29
328701	Cass #7	Maricopa	93 0885575	7N	3W	29
328702	Cass #8	Maricopa	93 0885574	7N	3W	29

The name and address of the owners of the Claim for which this is prepared is

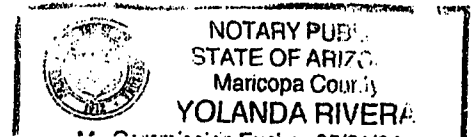
STATE OF ARIZONA
COUNTY OF MARICOPA

Roadrunner Prospector's Club Inc.
P.O. Box 56804
Phoenix, AZ, 85079

This instrument was acknowledged before me this 21 day of Aug, 2002, by Yolanda Rivera
In witness whereof I herewith set my hand and official seal.

Signature: [Handwritten Signature] Date: 8/21/02

[Handwritten Signature] NOTARY PUBLIC.



ENTERED INTO COMPUTER

09-30-02 PB

When recorded mail to:

Name: Roadrunner Prospector's Club
Address: P.O. Box 56804
City/State/Zip: Phoenix, AZ. 85079

RECEIVED
S.L.M. AZ STATE OFFICE

2002 AUG 21 P 12: 30

PHOENIX, ARIZONA

MAINTENANCE FEE PAYMENT IN LIEU OF ASSESSMENT WORK FOR THE UPCOMING ASSESSMENT YEAR BEGINNING SEPTEMBER 1, 2002.

AMC #	Claim Name	County	County Recording Data	Town-Ship	Range	Section
329013	Jake #4	Maricopa	94 0021775	7N	3W	29
329020	RR #1	Maricopa	94 0021782	6N	4W	1
329021	RR #2	Maricopa	94 0021783	6N	4W	1
329022	RR #3	Maricopa	94 0021784	6N	4W	1
329023	RR #4	Maricopa	94 0021785	6N	4W	1
329800	Gypsy Moth 1	Maricopa	94 0218517	7N	3W	21
329801	Gypsy Moth 2	Maricopa	94 0218518	7N	3W	21
331233	Red Basin #1	Maricopa	94 0383049	6N	6W	26
333426	La Siesta #1	Maricopa	94 0185054	7N	3W	30
333427	La Siesta #3	Maricopa	94 0185054	7N	3W	30
338207	Seven Grand	Maricopa	98 0139764	7N	4W	25
339964	RR #5	Maricopa	96 0488373	6N	4W	1
339965	RR #6	Maricopa	96 0488374	6N	4W	1
350275	Gold Bug	Maricopa	98 0535738	6N	6W	26
350276	Gold Master	Maricopa	98 0535739	6N	6W	26
350277	Lobo	Maricopa	98 0535741	6N	6W	26
350278	Mine Lab	Maricopa	98 0535740	6N	6W	26
350279	Webster Mine	Maricopa	98 0535742	6N	6W	26
350280	Whistler	Maricopa	98 0535743	6N	6W	26
350281	Wickenburg	Maricopa	98 0535744	6N	6W	26

ENTERED INTO COMPUTER
09-30-02 PB

STATE OF ARIZONA
COUNTY OF MARICOPA

The name and address of the owners of the Claim for which this is prepared is 21 day of AUG, 2002, by Yolanda Rivera

Roadrunner Prospector's Club Inc.

P.O. Box 56804

Phoenix, AZ. 85079

In witness whereof I herewith set my hand and official seal.

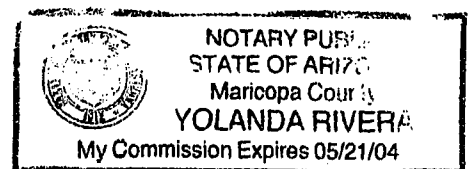
Yolanda Rivera NOTARY PUBLIC.

Signature

Jake Englund
(Regent)

Date:

8/24/02



Receipt No. 353570

LEAD FILE #/S

Trans No. 371807

AMC 48976, 621602, 64830,

112605, 126405, 126534, 127666
129334, 130488, 142355, 247112,
57621, 170911, 174224, 191670,
96365, 211542, 232554, 235841

74734, 248793, 76950, 82212,
89414, 92803, 236096, 95198,
96051, 11413, 102389, 244561

AMC Number	Code	Amount
48976-48978	482	300.00
62606		100.00
64830		100.00
74734-74737		400.00
76951		100.00
82213		100.00
89414		100.00
89420-89423		400.00
92803		100.00
95198-95205		800.00
96051-96053		300.00
11413		100.00
102389		100.00
112605-112606		200.00
126406		100.00
126534-126538		500.00
TOTAL:	482	\$3800.00

AMC Number	Code	Amount
127666-127669	482	400.00
129334		100.00
130489		100.00
142356		100.00
157621		100.00
170911		100.00
174224-174225		200.00
191670-191671		200.00
196365		100.00
211542		100.00
232554		100.00
235841-235842		200.00
236096		100.00
244561		100.00
247117		100.00
248832		100.00
TOTAL:	482	\$2200.00

Date of Doc 8/9/01
Date of Rec't 8/9/01
Amount Rec'd 21,000.00
Amount Earned _____

Date Entered: 10/26/01 TK
Date Verified: " "
Sent to Accts: _____
Date Earned: _____

- 480 POL
- 481 NOI
- 482 MAINT
- 396 TRANS
- 635 AMEND

NOTES:
AMC 292024 is closed.
259816-259817 claims are closed.

Receipt No. 153570

Trans No. 371807

328593, 328689, 329013
329318, 329388, 284410,
258455

LEAD FILE #'S

AMC 259812, 281321, 291104
292017, 30282, 38911, 300332,
308433, 313820, 314304, 316493
321001, 326311, 326784, 32830

AMC Number	Code	Amount
284410-284412	482	300.00
258455-258458		400.00
259813-259815		300.00
281321-281322		200.00
291104		100.00
292017		100.00
30282-30283		200.00
38911		100.00
300332-300333		200.00
308433-308434		200.00
313839-313840		200.00
314304		100.00
316493		100.00
321001		100.00
326311-326319		900.00
326322-326327		600.00
TOTAL:	482	5400.00

AMC Number	Code	Amount
326784-326771	482	1800.00
326772		100.00
327930-327931		200.00
327992		100.00
328302-328303		200.00
328593-328595		300.00
328597-328598		200.00
328100-328100		100.00
328690-328690		700.00
328698-328702		500.00
328703-328705		300.00
329013		100.00
329318		100.00
329020-329023		400.00
329388-329392		500.00
TOTAL:	482	5600.00

Date of Doc 8/9/01
Date of Rec't 8/9/01
Amount Rec'd 21,000.00
Amount Earned _____

Date Entered: 10/26/01TK
Date Verified: _____
Sent to Accts: _____
Date Earned: _____

- 480 POL
- 481 NOI
- 482 MAINT
- 396 TRANS
- 635 AMEND

NOTES:

When recorded mail to:

Name: Roadrunner Prospector's Club

Address: P.O. Box 56804

City/State/Zip: Phoenix, AZ. 85079

MAINTENANCE FEE PAYMENT IN LIEU OF ASSESSMENT WORK FOR THE UPCOMING ASSESSMENT YEAR BEGINNING SEPTEMBER 1, 2001.

AMC #	Claim Name	County	County Recording Data	Township	Range	Section
326754	Keystone #1	Pinal	1922 836	5S	15E	4
326755	Keystone #2	Pinal	1922 838	5S	15E	4
326756	Keystone #3	Pinal	1922 840	5S	15E	4
326757	Keystone #4	Pinal	1922 842	5S	15E	4
326758	Keystone #5	Pinal	1922 844	5S	15E	4
326759	Keystone #6	Pinal	1922 846	5S	15E	4
326760	Keystone #7	Pinal	1922 848	5S	15E	4
326761	Keystone #8	Pinal	1922 850	5S	15E	4
326762	Keystone #9	Pinal	1922 852	5S	15E	4
326763	Keystone #10	Pinal	1922 854	5S	15E	4
326764	Keystone #11	Pinal	1922 856	5S	15E	4
326765	Keystone #12	Pinal	1922 858	5S	15E	4
326766	Keystone #13	Pinal	1922 860	5S	15E	4
326767	Keystone #14	Pinal	1922 862	5S	15E	4
326768	Keystone #15	Pinal	1922 864	4S	15E	33
326769	Keystone #16	Pinal	1922 866	4S	15E	33
326770	Keystone #17	Pinal	1922 868	4S	15E	33
326771	Keystone #18	Pinal	1922 870	4S	15E	33

RECEIVED
 B.L.M. STATE OFFICE
 2001 AUG -9 P 2:51
 PHOENIX, ARIZONA


18 ka

The name and address of the owners of the Claim for which this is prepared is

Roadrunner Prospector's Club Inc.
P.O. Box 56804
Phoenix, AZ. 85079

On 5/9/01, appeared LAUREN W. CARTER, before me, Douglas Meyers, a Notary in the State of Ariz. County of Maricopa

Signature: Lauren W. Carter (Agent)



When recorded mail to:

Name: Roadrunner Prospector's Club

Address: P.O. Box 56804

City/State/Zip: Phoenix, AZ. 85079

MAINTENANCE FEE PAYMENT IN LIEU OF ASSESSMENT WORK FOR THE UPCOMING ASSESSMENT YEAR BEGINNING SEPTEMBER 1, 2001.

AMC #	Claim Name	County	County Recording Data	Township	Range	Section
347608	Johnnie Lee	Pima	10610 574	19 S	16E	28
347609	Tom's Place	Pima	10610 578	19 S	16E	28

2

RECEIVED
B.L.H. AZ STATE OFFICE

2001 AUG -9 P 2:51

PHOENIX, ARIZONA

The name and address of the owners of the Claim for which this is prepared is

Roadrunner Prospector's Club Inc.

P.O. Box 56804

Phoenix, AZ. 85079

On 8/09/01, appeared Lauren W. Carter, before me Douglas Meyers, a Notary in the State of Arizona

County of Maricopa

Douglas Meyers

Signature: Lauren W. Carter (Agent)



DOUGLAS MEYERS
Notary Public - Arizona
Maricopa County
My Commission Expires
June 11, 2003

2 KC

When recorded mail to:

Name: Roadrunner Prospector's Club
Address: P.O. Box 56804
City/State/Zip: Phoenix, AZ. 85079

MAINTENANCE FEE PAYMENT IN LIEU OF ASSESSMENT WORK FOR THE UPCOMING ASSESSMENT YEAR BEGINNING SEPTEMBER 1, 2001.

AMC #	Claim Name	County	County Recording Data	Township	Range	Section
36282	Bedrock #1	Gila	340 453-454	1N	13E	11
36283	Bedrock #2	Gila	598 690-691	1N	13E	11
127666	Diamond #1	Gila	598 692-693	1N	13E	14
127667	Diamond #2	Gila	598 690-691	1N	13E	14
127668	Diamond #3	Gila	598 694-695	1N	13E	11
127669	Diamond #4	Gila	529 222-223	1N	13E	2
211542	The Gamble	Gila	601 997-998	1N	13E	11

7


RECEIVED
B.L.H. STATE OFFICE
2001 AUG -9 P 2:51
PHOENIX, ARIZONA

The name and address of the owners of the Claim for which this is prepared is

Roadrunner Prospector's Club Inc.
P.O. Box 56804
Phoenix, AZ. 85079

Signature: Lauren W. Carter (Agent)

*On 8/9/01 appeared, Lauren W. Carter, before me,
Douglas Meyers, a Notary
in the State of Arizona
County of MARICOPA
Douglas Meyers*



7/16

When recorded mail to:

Name: Roadrunner Prospector's Club

Address: P.O. Box 56804

City/State/Zip: Phoenix, AZ. 85079

MAINTENANCE FEE PAYMENT IN LIEU OF ASSESSMENT WORK FOR THE UPCOMING ASSESSMENT YEAR BEGINNING SEPTEMBER 1, 2001.

AMC #	Claim Name	County	County Recording Data	Township	Range	Section
38911	Diablo Placer	LaPaz	1089 958-959	4N	20W	24,25
232554	Megan Rose	LaPaz	85 16	4N	20W	26
248830	Sleeper	LaPaz	86 102	4N	20W	26
248832	Downstream	LaPaz	86 0567	4N	20W	26
259813	D6 Placer	LaPaz	86 4195	4N	20W	26
259814	Eastside Placed	LaPaz	86 4196	4N	20W	23
259815	Freeway Placer	LaPaz	86 4179	4N	20W	25
292017	C-6 Placer	LaPaz	86 6719	4N	20W	23
292924	CD7 Placer	LaPaz	86 6943	4N	20W	14,15,23

RECEIVED
 B.L.H. STATE OFFICE
 2001 AUG -9 P 2:51
 PHOENIX, ARIZONA

The name and address of the owners of the Claim for which this is prepared is


Roadrunner Prospector's Club Inc.
P.O. Box 56804
Phoenix, AZ. 85079

Signature:

Lauren W. Carter (Agent)

ON 8/9/01 appeared Lauren W. Carter, before me,
 Douglas Meyers, A Notary in
 the state of Arizona
 county of Maricopa

Douglas Meyers



When recorded mail to:

Name: Roadrunner Prospector's Club
Address: P.O. Box 56804
City/State/Zip: Phoenix, AZ. 85079

RECEIVED
B.L.M. STATE OFFICE

2001 AUG -9 P 2:51

PHOENIX, ARIZONA

MAINTENANCE FEE PAYMENT IN LIEU OF ASSESSMENT WORK FOR THE UPCOMING ASSESSMENT YEAR BEGINNING SEPTEMBER 1, 2001.

AMC #	Claim Name	County	County Recording Data	Town-Ship	Range	Section
126406	La Siesta #2	Maricopa	15049 221-222	7N	3W	30
247112	Sando	Maricopa	85 0559653	7N	3W	28
291104	Cass #2	Maricopa	92 0366284	7N	3W	29
308433	Ocotillo #1	Maricopa	90 0506459	7N	3W	17, 20
308434	Ocotillo #2	Maricopa	90 0506460	7N	3W	17, 18
326311	Carrie #1	Maricopa	93 0174157	7N	3W	31
326312	Carrie #2	Maricopa	93 0174158	7N	3W	31
326313	Carrie #3	Maricopa	93 0174160	7N	3W	30
326314	Carrie #4	Maricopa	93 0174159	7N	3W	30
326315	Pennyweight #1	Maricopa	93 0174148	7N	3W	29
326316	Pennyweight #2	Maricopa	93 0174156	7N	3W	29
326317	Gold Club #1	Maricopa	93 0174154	7N	4W	13
326318	Gold Club #2	Maricopa	93 0174151	7N	4W	13
326319	Pat	Maricopa	93 0174152	7N	3W	31
326322	Double R	Maricopa	93 0174149	6N	4W	12
326323	Jake #1	Maricopa	93 0174147	7N	3W	29
326324	Jake #2	Maricopa	93 0174146	7N	3W	29
326325	Jake #3	Maricopa	93 0174145	7N	3W	29
326326	Ocotillo #3	Maricopa	93 0174155	7N	3W	17
326327	Pilgram #1	Maricopa	93 0174153	7N	3W	31
326772	Range Bull # 1	Maricopa	93 0363063	7N	3W	21
327930	Red Bird # 7	Maricopa	93 0897433	7N	3W	17
327931	Red Bird # 8	Maricopa	93 0897432	7N	3W	20
328302	Red Bird # 9	Maricopa	93 0897431	7N	3W	17
328303	Red Bird # 10	Maricopa	93 0819961	7N	3W	17
328698	Cass #4	Maricopa	93 0885578	7N	3W	29
328699	Cass #5	Maricopa	93 0885577	7N	3W	29
328700	Cass #6	Maricopa	93 0885576	7N	3W	29

The name and address of the owners of the Claim for which this is prepared is

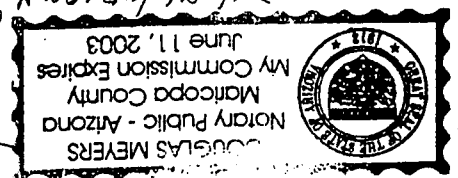
Roadrunner Prospector's Club Inc.
P.O. Box 56804
Phoenix, AZ. 85079

On 8/9/01, appeared Lauren W. Carter, before me, Douglas Meyers, a Notary in the State of Arizona

Signature:

Lauren W. Carter (Agent)

*County of Maricopa
Douglas Meyers*
Page 1 of 2



28
KC

When recorded mail to:

Name: Roadrunner Prospector's Club

Address: P.O. Box 56804

City/State/Zip: Phoenix, AZ. 85079

RECEIVED
B.L.M. STATE OFFICE

2001 AUG -9 P 2: 51

PHOENIX ARIZONA

MAINTENANCE FEE PAYMENT IN LIEU OF ASSESSMENT WORK FOR THE UPCOMING ASSESSMENT YEAR BEGINNING SEPTEMBER 1, 2001.

AMC #	Claim Name	County	County Recording Data	Town-Ship	Range	Section
328701	Cass #7	Maricopa	93 0885575	7N	3W	29
328702	Cass #8	Maricopa	93 0885574	7N	3W	29
329013	Jake #4	Maricopa	94 0021775	7N	3W	29
329020	RR #1	Maricopa	94 0021782	6N	4W	1
329021	RR #2	Maricopa	94 0021783	6N	4W	1
329022	RR #3	Maricopa	94 0021784	6N	4W	1
329023	RR #4	Maricopa	94 0021785	6N	4W	1
329800	Gypsy Moth 1	Maricopa	94 0218517	7N	3W	21
329801	Gypsy Moth 2	Maricopa	94 0218518	7N	3W	21
331233	Red Basin #1	Maricopa	94 0383049	6N	6W	26
333426	La Siesta #1	Maricopa	94 0185054	7N	3W	30
333427	La Siesta #3	Maricopa	94 0185054	7N	3W	30
338207	Seven Grand	Maricopa	98 0139764	7N	4W	25
339964	RR #5	Maricopa	96 0488373	6N	4W	1
339965	RR #6	Maricopa	96 0488374	6N	4W	1
350275	Gold Bug	Maricopa	98 0535738	6N	6W	26
350276	Gold Master	Maricopa	98 0535739	6N	6W	26
350277	Lobo	Maricopa	98 0535741	6N	6W	26
350278	Mine Lab	Maricopa	98 0535740	6N	6W	26
350279	Webster Mine	Maricopa	98 0535742	6N	6W	26
350280	Whistler	Maricopa	98 0535743	6N	6W	26
350281	Wickenburg	Maricopa	98 0535744	6N	6W	26

22

The name and address of the owners of the Claim for which this is prepared is


Roadrunner Prospector's Club Inc.

P.O. Box 56804

Phoenix, AZ. 85079

On 8/9/01, appeared LAUREN W. CARTER, before me,
Douglas Meyers, a Notary in
The State of Arizona
County of Maricopa of 1917
Douglas Meyers

Signature: Lauren W. Carter (Agent)



22
KC

When recorded mail to:

Name: Roadrunner Prospector's Club

Address: P.O. Box 56804

City/State/Zip: Phoenix, AZ. 85079

RECEIVED
B.L.M. STATE OFFICE

2001 AUG -9 P 2: 51

PHOENIX, ARIZONA

MAINTENANCE FEE PAYMENT IN LIEU OF ASSESSMENT WORK FOR THE UPCOMING ASSESSMENT YEAR BEGINNING SEPTEMBER 1, 2001.

AMC #	Claim Name	County	County Recording Data	Township	Range	Section
11413	Wednesday Hope #4	Yavapai	1015 726	9.5N 10N	2E 2E	20 32
48976	Aquarius #1	Yavapai	0801 192	10N	2E	7
48977	Aquarius #3	Yavapai	0801 194	10N	2E	7, 18
48978	Aquarius #4	Yavapai	0801 195	10N	2E	18
62606	Aquarius #2	Yavapai	1001 437	10N	2E	7
64830	Cat Claw	Yavapai	0912 239	9N	4W	6
74734	Sharon Lee #1	Yavapai	0912 397	11N	1E	35, 36
74735	Sharon Lee #2	Yavapai	0912 398	11N	1E	35
74736	Sharon Lee #3	Yavapai	0912 399	10N	1E	2
74737	Sharon Lee #4	Yavapai	0912 400	10N	1E	1, 2
76951	Merciful Heavens #2	Yavapai	0956 72	12N 11N	1W 1W	33 4
82213	Bean Bag #1	Yavapai	0965 338	12N	1W	28
89414	Bean Bag #2	Yavapai	1249 413	12N	1W	28
89420	Wolf 1	Yavapai	0961 673	11.5N	1E	31
89421	Wolf 2	Yavapai	0961 674	11.5N	1E	31
89422	Wolf 3	Yavapai	0961 675	11.5N	1E	31
89423	Wolf 4	Yavapai	0961 676	11.5N	1E	31
92803	Goodwin #1	Yavapai	1058 779	12N	1W	28, 33
95198	Gold Palace I	Yavapai	1256 447-448	12N	1W	19
95199	Gold Palace II	Yavapai	1256 450-451	12N	1W	19
95200	Gold Palace III	Yavapai	1256 453-454	12N	1W	19
95201	Gold Palace IV	Yavapai	1256 456-457	12N	1W	19
95202	Gold Palace V	Yavapai	1256 459-460	12N	1W	19
95203	More Than Lot Of Rock	Yavapai	1256 462-463	12N	1W	19
95204	Lots Of Rock	Yavapai	1256 465-466	12N	1W	19
95205	Gold Palace VIII	Yavapai	1256 468-469	12N	1W	30

The name and address of the owners of the Claim for which this is prepared is

Roadrunner Prospector's Club Inc.

P.O. Box 56804

Phoenix, AZ. 85079

Signature:


Lauren W. Carter (Agent)

ON 8/9/01, *Lauren W. Carter* appears before me, *Douglas Myers*

State of *Arizona*

County of *Maricopa*

Douglas Myers
Notary



26 KC

When recorded mail to:

Name: Roadrunner Prospector's Club

Address: P.O. Box 56804

City/State/Zip: Phoenix, AZ. 85079

RECEIVED
B.L.N. OFFICE

2001 AUG -9 P 2: 52

ARIZONA

MAINTENANCE FEE PAYMENT IN LIEU OF ASSESSMENT WORK FOR THE UPCOMING ASSESSMENT YEAR BEGINNING SEPTEMBER 1, 2001.

AMC #	Claim Name	County	County Recording Data	Township	Range	Section
96051	JDR 1	Yavapai	1267 825-826	12.5N	2W	21
96052	JDR 2	Yavapai	1267 827-828	12.5N	2W	21
96053	JDR 3	Yavapai	1267 829-830	12.5N 13N	2W 2W	21 33
102389	Mandella 2 & 3	Yavapai	1293 289-290	10N	2E	30
112605	Laura Kay #1	Yavapai	1331 563-565	10N	1E	12,13
112606	Janet Lynn #2	Yavapai	1331 561	10N	1E	12,13
126534	Mandella 6	Yavapai	1371 335-336	10N	2E	31
126535	Mandella 7	Yavapai	1437 985	10N	2E	30
126536	Mandella 8	Yavapai	1371 339-340	10N	2E	30
126537	Mandella 9	Yavapai	1371 341-342	10N	2E	30
126538	Mandella 10	Yavapai	1371 343-344	10N	2E	31
129334	Mandella 12	Yavapai	1376 706-708	10N	2E	30
130489	Protecto #2	Yavapai	1381 826-827	12N	1W	33
142356	Donkey Mine #4	Yavapai	1422 292-293	12N	1W	33
157621	Mandella 14	Yavapai	1436 981-982	10N	2E	30
170911	Wednesday Hope #1	Yavapai	1467 691	10N	2E	31
174224	Big Rock #1	Yavapai	1469 76-77	12N	1W	12,11
174225	Big Rock #2	Yavapai	1469 78-79	12N	1W	10
191670	Roadrunner #1	Yavapai	1514 754-755	12.5N	1W	25
191671	Roadrunner #2	Yavapai	1514 756-757	12.5N	1W	25
196365	Turkey Buzzard #1	Yavapai	1529 712	11N	3E	30
235841	Betty 4	Yavapai	1713 778	12N	1W	14
235842	Betty 5	Yavapai	1713 780	12N	1W	14
236096	Gary's Place #1A	Yavapai	1714 194	12N	1W	14
244561	Gold Dust #2	Yavapai	1781 512	11N	3E	30
254410	JackAss	Yavapai	20570	11N	1E	Unsurveyed
254411	Hinny	Yavapai	20571	11N	1E	Unsurveyed
254412	Jenny	Yavapai	20569	11N	1E	Unsurveyed

The name and address of the owners of the Claim for which this is prepared is

Roadrunner Prospector's Club Inc.


P.O. Box 56804

Phoenix, AZ. 85079

*On 8/9/01, appeared LAUREN W. CARTER, before me
Douglas Meyers, a notary in
the State of Arizona
County of Maricopa
Douglas Meyers*

Signature:

Lauren W. Carter (Agent)



28 KC

When recorded mail to:

Name: Roadrunner Prospector's Club
Address: P.O. Box 56804
City/State/Zip: Phoenix, AZ. 85079

RECEIVED
BILLING SERVICE OFFICE

2001 AUG -9 P 2:52

MAINTENANCE FEE PAYMENT IN LIEU OF ASSESSMENT WORK FOR THE UPCOMING ASSESSMENT YEAR BEGINNING SEPTEMBER 1, 2001.


AMC #	Claim Name	County	County Recording Data	Town-ship	Range	Section
258455	Turkey Buzzard Ext.	Yavapai	1838 870	11N	3E	30
258456	Turkey Buzzard #2	Yavapai	1838 872	11N	3E	30
258457	Turkey Buzzard #3	Yavapai	1838 874	11N	3E	30
258458	Turkey Buzzard #4	Yavapai	1838 876	11N	3E	30
280730	Camp #1	Yavapai	2016 295	12N	1W	28,33
280731	Camp #2	Yavapai	2017 343-344	12N	1W	33
281321	Camp #3	Yavapai	2017 952	12N	1W	28
281322	Camp #4	Yavapai	2017 954	12N	1W	28
300332	Wolf 5	Yavapai	2208 526-527	11.5N	1E	31
300333	Wolf 6	Yavapai	2208 524-525	11N	1E	6
313839	RR Humbug #1	Yavapai	2352 464	8N	1E	31
313840	RR Humbug #2	Yavapai	2352 401	8N	1E	31
314304	Oro De Valenzuela	Yavapai	3436 378-002	11N	1E	14
314631	RR Humbug #3	Yavapai	2360 845	8N	1E	29,30,31
316493	Aquarius Extension	Yavapai	2402 767	10N	2E	18
321061	Lefty #2	Yavapai	2479 560-561	8N	1E	30
327992	Hidden Treasure	Yavapai	2702 537-538	12N	2W	25,30,36
328593	CeeDee #2	Yavapai	2742 961	8N	1W	5
328594	CeeDee #3	Yavapai	2742 963	8N	1W	5
328595	CeeDee #4	Yavapai	2742 965	8N	1W	5
328597	CeeDee #7	Yavapai	2742 969	8N	1W	4
328598	CeeDee #8	Yavapai	2742 971	8N	1W	4
328600	D. Udder 2	Yavapai	2742 975	8N	1W	14
328601	D. Udder 3	Yavapai	2742 977	8N	1W	14
328602	D. Udder 4	Yavapai	2742 979	8N	1W	14
328603	D. Udder 5	Yavapai	2742 981	8N	1W	23
328604	D. Udder 6	Yavapai	2742 983	8N	1W	23
328605	Burro #1	Yavapai	2742 988-989	12N	1W	33
328606	Burro #2	Yavapai	2742 986-978	11N	1W	4

The name and address of the owners of the Claim for which this is prepared is

Roadrunner Prospector's Club Inc.
P.O. Box 56804
Phoenix, AZ. 85079

*On 8/5/01, appeared LAUREN W. Carter, before me
Douglas Meyers, a Notary
in the State of Arizona
County of Maricopa*

Signature: *Lauren W. Carter (Agent)*



29
KC

When recorded mail to:

Name: Roadrunner Prospector's Club

Address: P.O. Box 56804

City/State/Zip: Phoenix, AZ. 85079

RECEIVED
B.L.M. FIELD OFFICE

2001 AUG -9 P 2:52

PHOENIX, ARIZONA

MAINTENANCE FEE PAYMENT IN LIEU OF ASSESSMENT WORK FOR THE UPCOMING ASSESSMENT YEAR BEGINNING SEPTEMBER 1, 2001.

AMC #	Claim Name	County	County Recording Data	Township	Range	Section
328690	Calf #2	Yavapai	2746 689	8N	1W	10
328691	Calf #3	Yavapai	2746 691	8N	1W	10
328692	Calf #4	Yavapai	2746 693	8N	1W	10
328693	Calf #5	Yavapai	2746 695	8N	1W	10
328694	D. Udder 7	Yavapai	2746 697	8N	1W	23
328695	D. Udder 8	Yavapai	2746 699	8N	1W	23
328696	D. Udder 9	Yavapai	2746 701	8N	1W	14
328703	CeeDee #1	Yavapai	2746 703	8N	1W	5
328704	CeeDee #5	Yavapai	2746 705	8N	1W	5
328705	Genes Dream	Yavapai	2746 707-708	9.5N	2E	20,21
329318	Blasted Flats	Yavapai	2777 216	11N	1W	4
329388	Bad Luck	Yavapai	2780 912-913	12N	1W	14 23
329389	No Luck	Yavapai	2780 914-915	12N	1W	23
329390	Good Luck	Yavapai	2780 916-917	12N	1W	23 24
329391	Great Luck	Yavapai	2780 918-919	12N	1W	24
329392	Clinton	Yavapai	2780 920-921	12N	1W	30
				12N	2W	25
329393	Clyde	Yavapai	2780 922-923	12N	1W	30
				12N	2W	25
329394	Bonny	Yavapai	2780 924-925	2N	1W	30
335315	Lady Bug	Yavapai	3072 835-003	13N	2W	33
336288	Brave #1	Yavapai	3124 365-366	10N	2W	6
336289	Brave #2	Yavapai	3124 367-368	10N	2W	6
336290	Brave #3	Yavapai	3124 369-370	10N	2W	6
336291	Brave #4	Yavapai	3124 371-372	10N	2W	6
344338	Ambush Canyon	Yavapai	3353 481-482	7N	2W	10
344339	Hideout	Yavapai	3353 483-484	7N	2W	10
344340	Hold-up Creek	Yavapai	3353 485-486	7N	2W	10

The name and address of the owners of the Claim for which this is prepared is

Roadrunner Prospector's Club Inc.

P.O. Box 56804


Phoenix, AZ. 85079

On 8/9/01, appeared LAUREN W. CARTER, before me Douglas Meyers, a Notary in the State of Arizona

Signature:

Lauren W. Carter (Agent)

County of Yavapai



26 KC

When recorded mail to:

Name: Roadrunner Prospector's Club
Address: P.O. Box 56804
City/State/Zip: Phoenix, AZ. 85079

RECEIVED
B.L.M. STATE OFFICE

2001 AUG -9 P 2: 52

PHOENIX, ARIZONA

MAINTENANCE FEE PAYMENT IN LIEU OF ASSESSMENT WORK FOR THE UPCOMING ASSESSMENT YEAR BEGINNING SEPTEMBER 1, 2001.

AMC #	Claim Name	County	County Recording Data	Township	Range	Section
344341	Picnic Placer	Yavapai	3353 487-488	7N	2W	10
344342	Kathi's Place	Yavapai	3353 489-490	7N	2W	11
344343	Tres Creeks	Yavapai	3353 491-492	7N	2W	10
344344	Bitter Creek Stage Stop	Yavapai	3353 461-462	7N	2W	9
344345	Dos Creeks	Yavapai	3353 463-464	7N	2W	9
344346	Grand View	Yavapai	3353 465-466	7N	2W	9
344347	Patty Lou	Yavapai	3353 467-468	7N	2W	9
344348	Up There	Yavapai	3353 469-470	7N	2W	9
344349	Wild Burro	Yavapai	3353 471-472	7N	2W	9
344350	Bitter Creek Flats	Yavapai	3353 473-474	7N	2W	11
344351	Champie	Yavapai	3353 475-476	8N	1W	28
344352	Horseshoe Bend	Yavapai	3353 477-478	8N	1W	28
344353	Red Creek	Yavapai	3353 479-480	8N	1W	28
345304	Resort # 1	Yavapai	3426 885-002	8N	1W	23
345305	Resort # 2	Yavapai	3426 885-002	8N	1W	23

15

The name and address of the owners of the Claim for which this is prepared is

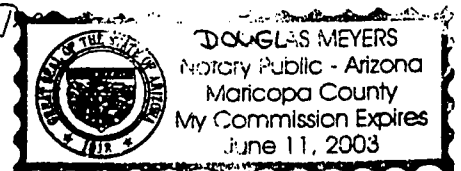
Roadrunner Prospector's Club Inc.
P.O. Box 56804
Phoenix, AZ. 85079

On 8/9/01, appeared LAUREN W. CARTER, before me,

Douglas Meyers, a Notary in T.
State of ARIZ
County of MARICOPA

Signature: Lauren W. Carter (Agent)

Douglas Meyers
Page 1 of 5



15
K

United States Department of the Interior
Bureau of Land Management
 BUSINESS & SUPPORT SVCS DIV
 222 N CENTRAL AVE
 PHOENIX, AZ 85004 -2203
 Phone: (602) 417-9200

Receipt	
No:	353570

Transaction #: 371807
Date of Transaction: 08/09/2001

CUSTOMER: ROADRUNNER PROSPECTOR'S CLUB
 P.O. BOX 56804
 PHOENIX, AZ 85079

LINE #	QTY	COMMODITY / SUBJECT / ACTION / PRODUCT	REMARKS	UNIT PRICE	TOTAL
1	1.00	LOCATABLE MINERALS / MINING CLAIMS-NOT NEW-UNADJUD, ONE AUTH NO. ONLY / MINING CLAIM MONEY RECEIVED (455)	MAINT FEES 2002 (210)	- n/a -	\$21,000.00
TOTAL:					\$21,000.00

PAYMENT INFORMATION			
1	AMOUNT:	\$21,000.00	POSTMARKED: N/A
	TYPE:	CHECK	RECEIVED: 08/09/2001
	CHECK NO:	4508	
	NAME:	ROADRUNNER PROSPECTOR'S CLUB P.O. BOX 56804 PHOENIX AZ 85079	

REMARKS

CASE SERIAL NUMBER INFORMATION		
TRNS #	LINE #	CASES
371807	1	AMC326754/\$21000.00

This receipt was generated by the automated BLM Collections and Billings System and is a paper representation of a portion of the official electronic record contained therein.

350275-329388 → 316493 - 258455; 259812; 2-80730 - 281321 -
 329800 - 321061 - 291101; 292017 - 292924 - 300332 -
 331232 - 326311 - 308433 - 313836 - 314304 - 314626
 333426 - 326772 - 335315 - 326754 - 236096; 244561; 247119; 248793; 254410
 336288 - Lead #: 36282; 38911; 48976; 62606; 64830;
 338207 - 327992 - 74734; 76950; 82212; 89414; 92803;
 339964 - 327930 - 95198; 96051; 102389; 112605; 11413 -
 344350 328302 - 344344 328593 - 126534; 126405; 127666; 129334; 130488
 344338 328689 - 345304 329013 - 142355; 157621; 170911; 174224; 191670 -
 347608 329318 - 196365; 211542; 232554; 235841 -

Receipt #: 174834

Amount Received: 21,000⁰⁰

Date: 8/23/00

Transaction #: 188046

AMC #	Code	\$\$\$\$
36282 - 36283	482	200
38911 -		100
48976 - 48978 -		300
62606 -		100
64830 -		100
74734 - 74737 -		400
76951 -		100
82213 -		100
89414 -		100
89420 - 89423 -		400
92803 -		100
95198 - 95205 -		800
96051 - 96053 -		300
102389 -		100
112605 - 112606 -		200

AMC #	Code	\$\$\$\$
11413 -		100
126534 - 126538 -		500
126406 -		400
127666 - 127669 -		400
129334 -		100
130489 -		100
142356 -		100
157621 -		100
170911 -		100
174224 - 174225 -		200
191670 - 191671 -		200
196365 -		100
211542 -		100
232554 -		100
235841 - 235842 -		200

Total: 5900

- 480----POL-----\$5
- 481----NOI-----\$5
- 482----Maint---\$100
- 396----Trf.-----\$5
- 635----Amd.-----\$5
- 379----Refund

Entered: [Signature] 8/25/00
 Date

Verified: [Signature] 10-1-00
 Date

Sent to Accounts: 10-1-00
 Date

Earned by Accounts: _____
 Date

02-143

Receipt #: 174834

Lead #: _____

Amount Received: 8/23/00

Date: _____

Transaction #: _____

AMC #	Code	\$\$\$\$
236096	482	100
244561		100
247112		100
248830		100
248832		100
254410 - 254412		300
258455 - 258458		400
259813 - 259815		300
280730 - 280731		200
281321 - 281322		200
291104		100
292017		100
292924		100
300332 - 300333		200
308433 - 308434		200

AMC #	Code	\$\$\$\$
313839 - 313840	482	200
314304		100
314631		100
316493		100
321061		100
326311 - 326319		900
326322 - 326327		600
326754 - 326772		1900
327992		100
327930 - 327931		200
328302 - 328303		200
328593 - 328595		300
328597 - 328598		200
328600 - 328606		700
328690 - 328696		700

Total: 9000

- 480----POL-----\$5
- 481----NOI-----\$5
- 482----Maint.---\$100
- 396----Trf.-----\$5
- 635----Amd.-----\$5
- 379----Refund

Entered: AS 8/25/00
Date

Verified: AS 10-1-00
Date

Sent to Accounts: 10-1-00
Date

Earned by Accounts: _____
Date

90

When recorded mail to:

Name: Roadrunner Prospector's Club
Address: P.O. Box 56804
City/State/Zip: Phoenix, AZ. 85079

MAINTENANCE FEE PAYMENT IN LIEU OF ASSESSMENT WORK FOR THE UPCOMING ASSESSMENT YEAR BEGINNING SEPTEMBER 1, 2000.

AMC #	Claim Name	County	County Recording Data	Township	Range	Section
36282 ✓	Bedrock #1	Gila	340 453-454	1N	13E	11
36283 ✓	Bedrock #2	Gila	598 690-691	1N	13E	11
127666 ✓	Diamond #1	Gila	598 692-693	1N	13E	14
127667 ✓	Diamond #2	Gila	598 690-691	1N	13E	14
127668 ✓	Diamond #3	Gila	598 694-695	1N	13E	11
127669 ✓	Diamond #4	Gila	529 222-223	1N	13E	2
211542 -	The Gamble	Gila	601 997-998	1N	13E	11

RECEIVED
B.L.H. COUNTY CLERK'S OFFICE
2000 AUG 23 P 1:00
PHOENIX, ARIZONA

30.00 +
29.00 +
28.00 +
27.00 +
26.00 +
25.00 +
24.00 +
23.00 +
22.00 +
21.00 +
20.00 +
19.00 +
18.00 +
17.00 +
16.00 +
15.00 +
14.00 +
13.00 +
12.00 +
11.00 +
10.00 +
9.00 +
8.00 +
7.00 +
6.00 +
5.00 +
4.00 +
3.00 +
2.00 +
1.00 +
0.00 +

MJ
8/23/00

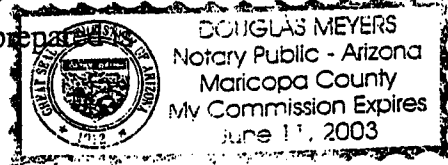
ENTERED INTO COMPUTER

8/15 SEP 25 2000
Aug

VERIFIED
for 10-1-00

The name and address of the owners of the Claim for which this is prepared

Roadrunner Prospector's Club Inc.
P.O. Box 56804
Phoenix, AZ. 85079



Signature: Lauren W. Carter (Agent) Signed this 27th day of July, 2000
Douglas Meyers

7

When recorded mail to:

Name: Roadrunner Prospector's Club
Address: P.O. Box 56804
City/State/Zip: Phoenix, AZ 85079


PHOENIX, ARIZONA

MAINTENANCE FEE PAYMENT IN LIEU OF ASSESSMENT WORK FOR THE UPCOMING ASSESSMENT YEAR BEGINNING SEPTEMBER 1, 2000.

AMC #	Claim Name	County	County Recording Data	Township	Range	Section
11413	Wednesday Hope #4	Yavapai	1015 726	9.5N 10N	2E 2E	20 32
48976	Aquarius #1	Yavapai	0801 192	10N	2E	7
48977	Aquarius #3	Yavapai	0801 194	10N	2E	7, 18
48978	Aquarius #4	Yavapai	0801 195	10N	2E	18
62606	Aquarius #2	Yavapai	1001 437	10N	2E	7
64830	Cat Claw	Yavapai	0912 239	9N	4W	6
74734	Sharon Lee #1	Yavapai	0912 397	11N	1E	35, 36
74735	Sharon Lee #2	Yavapai	0912 398	11N	1E	35
74736	Sharon Lee #3	Yavapai	0912 399	10N	1E	2
74737	Sharon Lee #4	Yavapai	0912 400	10N	1E	1, 2
76951	Merciful Heavens #2	Yavapai	0956 72	12N 11N	1W 1W	33 4
82213	Bean Bag #1	Yavapai	0965 338	12N	1W	28
89414	Bean Bag #2	Yavapai	1249 413	12N	1W	28
89420	Wolf 1	Yavapai	0961 673	11.5N	1E	31
89421	Wolf 2	Yavapai	0961 674	11.5N	1E	31
89422	Wolf 3	Yavapai	0961 675	11.5N	1E	31
89423	Wolf 4	Yavapai	0961 676	11.5N	1E	31
92803	Goodwin #1	Yavapai	1058 779	12N	1W	28, 33
95198	Gold Palace I	Yavapai	1256 447-448	12N	1W	19
95199	Gold Palace II	Yavapai	1256 450-451	12N	1W	19
95200	Gold Palace III	Yavapai	1256 453-454	12N	1W	19
95201	Gold Palace IV	Yavapai	1256 456-457	12N	1W	19
95202	Gold Palace V	Yavapai	1256 459-460	12N	1W	19
95203	More Than Lot Of Rock	Yavapai	1256 462-463	12N	1W	19
95204	Lots Of Rock	Yavapai	1256 465-466	12N	1W	19
95205	Gold Palace VIII	Yavapai	1256 468-469	12N	1W	30
96051	JDR 1	Yavapai	1267 825-826	12.5N	2W	21

The name and address of the owners of the Claim for which this is prepared is

Roadrunner Prospector's Club Inc.
P.O. Box 56804
Phoenix, AZ. 85079



Signature: Lauren W. Carter (Agent) *Signature this 27th day of July, 2000*
Douglas Meyers

(27)

When recorded mail to:

Name: Roadrunner Prospector's Club

Address: P.O. Box 56804

City/State/Zip: Phoenix, AZ. 85079

PHOENIX, ARIZONA

RECEIVED
OFFICE
AUG 23 P 12:59

MAINTENANCE FEE PAYMENT IN LIEU OF ASSESSMENT WORK FOR THE UPCOMING ASSESSMENT YEAR BEGINNING SEPTEMBER 1, 2000.


AMC #	Claim Name	County	County Recording Data	Township	Range	Section
96052	JDR 2	Yavapai	1267 827-828	12.5N	2W	21
96053	JDR 3	Yavapai	1267 829-830	12.5N 13N	2W 2W	21 33
102389	Mandella 2 & 3	Yavapai	1293 289-290	10N	2E	30
112605	Laura Kay #1	Yavapai	1331 563-565	10N	1E	12,13
112606	Janet Lynn #2	Yavapai	1331 561	10N	1E	12,13
126534	Mandella 6	Yavapai	1371 335-336	10N	2E	31
126535	Mandella 7	Yavapai	1437 985	10N	2E	30
126536	Mandella 8	Yavapai	1371 339-340	10N	2E	30
126537	Mandella 9	Yavapai	1371 341-342	10N	2E	30
126538	Mandella 10	Yavapai	1371 343-344	10N	2E	31
129334	Mandella 12	Yavapai	1376 706-708	10N	2E	30
130489	Protecto #2	Yavapai	1381 826-827	12N	1W	33
142356	Donkey Mine #4	Yavapai	1422 292-293	12N	1W	33
157621	Mandella 14	Yavapai	1436 981-982	10N	2E	30
170911	Wednesday Hope #1	Yavapai	1467 691	10N	2E	31
174224	Big Rock #1	Yavapai	1469 76-77	12N	1W	12,11
174225	Big Rock #2	Yavapai	1469 78-79	12N	1W	10
191670	Roadrunner #1	Yavapai	1514 754-755	12.5N	1W	25
191671	Roadrunner #2	Yavapai	1514 756-757	12.5N	1W	25
196365	Turkey Buzzard #1	Yavapai	1529 712	11N	3E	30
235841	Betty 4	Yavapai	1713 778	12N	1W	14
235842	Betty 5	Yavapai	1713 780	12N	1W	14
236096	Gary's Place #1A	Yavapai	1714 194	12N	1W	14
244561	Gold Dust #2	Yavapai	1781 512	11N	3E	30
254410	JackAss	Yavapai	20570	11N	1E	Unsurveyed
254411	Hinny	Yavapai	20571	11N	1E	Unsurveyed
254412	Jenny	Yavapai	20569	11N	1E	Unsurveyed
258455	Turkey Buzzard Ext.	Yavapai	1838 870	11N	3E	30

The name and address of the owners of the Claim for which this is

Roadrunner Prospector's Club Inc.

P.O. Box 56804

Phoenix, AZ. 85079



10-1-00

Signature: Lauren W. Carter (agent)

*Signed this 27th day of July, 2000
Douglas Meyers*

ENTERED INTO COMPUTER

28

AUG 25 2000

When recorded mail to:

Name: Roadrunner Prospector's Club

Address: P.O. Box 56804


City/State/Zip: Phoenix, AZ. 85079

MAINTENANCE FEE PAYMENT IN LIEU OF ASSESSMENT WORK FOR THE UPCOMING ASSESSMENT YEAR BEGINNING SEPTEMBER 1, 2000.

AMC #	Claim Name	County	County Recording Data	Township	Range	Section
38911 ✓	Diablo Placer	LaPaz	1089 958-959	4N	20W	24,25
232554 ✓	Megan Rose	LaPaz	85 16	4N	20W	26
248830 ✓	Sleeper	LaPaz	86 102	4N	20W	26
248832 ✓	Downstream	LaPaz	86 0567	4N	20W	26
259813 ✓	D6 Placer	LaPaz	86 4195	4N	20W	26
259814 ✓	Eastside Placed	LaPaz	86 4196	4N	20W	23
259815 ✓	Freeway Placer	LaPaz	86 4179	4N	20W	25
292017 ✓	C-6 Placer	LaPaz	86 6719	4N	20W	23
292924 ✓	CD7 Placer	LaPaz	86 6943	4N	20W	14,15,23

(9)

RECEIVED
COUNTY CLERK'S OFFICE
2000 AUG 23 12:56
PHOENIX, ARIZONA



The name and address of the owners of the Claim for which this is prepared is

Roadrunner Prospector's Club Inc.
P.O. Box 56804
Phoenix, AZ. 85079

Signature: Lauren W. Carter (agent)

VERIFIED
10-1-00
State of Ariz
County of Maricopa
Signed this
27th day of July, 2000
Douglas Meyers

ENTERED INTO COMPUTER
83 AUG 25 2000

When recorded mail to:

Name: Roadrunner Prospector's Club

Address: P.O. Box 56804

City/State/Zip: Phoenix, AZ. 85079

MAINTENANCE FEE PAYMENT IN LIEU OF ASSESSMENT WORK FOR THE UPCOMING ASSESSMENT YEAR BEGINNING SEPTEMBER 1, 2000.

AMC #	Claim Name	County	County Recording Data	Township	Range	Section
326754	Keystone #1	Pinal	1922 836	5S	15E	4
326755	Keystone #2	Pinal	1922 838	5S	15E	4
326756	Keystone #3	Pinal	1922 840	5S	15E	4
326757	Keystone #4	Pinal	1922 842	5S	15E	4
326758	Keystone #5	Pinal	1922 844	5S	15E	4
326759	Keystone #6	Pinal	1922 846	5S	15E	4
326760	Keystone #7	Pinal	1922 848	5S	15E	4
326761	Keystone #8	Pinal	1922 850	5S	15E	4
326762	Keystone #9	Pinal	1922 852	5S	15E	4
326763	Keystone #10	Pinal	1922 854	5S	15E	4
326764	Keystone #11	Pinal	1922 856	5S	15E	4
326765	Keystone #12	Pinal	1922 858	5S	15E	4
326766	Keystone #13	Pinal	1922 860	5S	15E	4
326767	Keystone #14	Pinal	1922 862	5S	15E	4
326768	Keystone #15	Pinal	1922 864	4S	15E	33
326769	Keystone #16	Pinal	1922 866	4S	15E	33
326770	Keystone #17	Pinal	1922 868	4S	15E	33
326771	Keystone #18	Pinal	1922 870	4S	15E	33

RECEIVED
 B.L.M. STATE OFFICE
 2000 AUG 23 P 12:58
 PHOENIX, ARIZONA


VERIFIED
 10-1-00

The name and address of the owners of the Claim for which this is prepared is

Roadrunner Prospector's Club Inc.

P.O. Box 56804

Phoenix, AZ. 85079



Signature: Lauren W. Carter (Agent) *Agreed this 27th day of July, 2000*
Douglas Meyers

ENTERED INTO COMPUTER

JB AUG 25 2000

18

When recorded mail to:

Name: Roadrunner Prospector's Club
Address: P.O. Box 56804
City/State/Zip: Phoenix, AZ 85079


PHOENIX, ARIZONA

MAINTENANCE FEE PAYMENT IN LIEU OF ASSESSMENT WORK FOR THE UPCOMING ASSESSMENT YEAR BEGINNING SEPTEMBER 1, 2000.

AMC #	Claim Name	County	County Recording Data	Town-Ship	Range	Section
126406 -	La Siesta #2	Maricopa	15049 221-222	7N	3W	30
247112 -	Sando	Maricopa	85 0559653	7N	3W	28
291104 -	Cass #2	Maricopa	92 0366284	7N	3W	29
308433 -	Ocotillo #1	Maricopa	90 0506459	7N	3W	17, 20
308434 -	Ocotillo #2	Maricopa	90 0506460	7N	3W	17, 18
326311 -	Carrie #1	Maricopa	93 0174157	7N	3W	31
326312 -	Carrie #2	Maricopa	93 0174158	7N	3W	31
326313 -	Carrie #3	Maricopa	93 0174160	7N	3W	30
326314 -	Carrie #4	Maricopa	93 0174159	7N	3W	30
326315 -	Pennyweight #1	Maricopa	93 0174148	7N	3W	29
326316 -	Pennyweight #2	Maricopa	93 0174156	7N	3W	29
326317 -	Gold Club #1	Maricopa	93 0174154	7N	4W	13
326318 -	Gold Club #2	Maricopa	93 0174151	7N	4W	13
326319 -	Pat	Maricopa	93 0174152	7N	3W	31
326322 -	Double R	Maricopa	93 0174149	6N	4W	12
326323 -	Jake #1	Maricopa	93 0174147	7N	3W	29
326324 -	Jake #2	Maricopa	93 0174146	7N	3W	29
326325 -	Jake #3	Maricopa	93 0174145	7N	3W	29
326326 -	Ocotillo #3	Maricopa	93 0174155	7N	3W	17
326327 -	Pilgram #1	Maricopa	93 0174153	7N	3W	31
326772 -	Range Bull # 1	Maricopa	93 0363063	7N	3W	21
327930 -	Red Bird # 7	Maricopa	93 0897433	7N	3W	17
327931 -	Red Bird # 8	Maricopa	93 0897432	7N	3W	20
328302 -	Red Bird # 9	Maricopa	93 0897431	7N	3W	17
328303 -	Red Bird # 10	Maricopa	93 0819961	7N	3W	17
328698 -	Cass #4	Maricopa	93 0885578	7N	3W	29
328699 -	Cass #5	Maricopa	93 0885577	7N	3W	29
328700 -	Cass #6	Maricopa	93 0885576	7N	3W	29

The name and address of the owners of the Claim for which this is prepared

Roadrunner Prospector's Club Inc.
P.O. Box 56804
Phoenix, AZ 85079



Signature:

Lauren W. Carter (Agent)
Signed this 27th of July, 2000
Douglas Meyers

28

ENTERED INTO COMPUTER

When recorded mail to:

Name: Roadrunner Prospector's Club

Address: P.O. Box 56804

City/State/Zip: Phoenix, AZ. 85079

PHOENIX, ARIZONA

RECEIVED
CLERK'S OFFICE
7:00 AM '00
AUG 23 P 12: 59

MAINTENANCE FEE PAYMENT IN LIEU OF ASSESSMENT WORK FOR THE UPCOMING ASSESSMENT YEAR BEGINNING SEPTEMBER 1, 2000.


AMC #	Claim Name	County	County Recording Data	Township	Range	Section
258456	Turkey Buzzard #2	Yavapai	1838 872	11N	3E	30
258457	Turkey Buzzard #3	Yavapai	1838 874	11N	3E	30
258458	Turkey Buzzard #4	Yavapai	1838 876	11N	3E	30
280730	Camp #1	Yavapai	2016 295	12N	1W	28,33
280731	Camp #2	Yavapai	2017 343-344	12N	1W	33
281321	Camp #3	Yavapai	2017 952	12N	1W	28
281322	Camp #4	Yavapai	2017 954	12N	1W	28
300332	Wolf 5	Yavapai	2208 526-527	11.5N	1E	31
300333	Wolf 6	Yavapai	2208 524-525	11N	1E	6
313839	RR Humbug #1	Yavapai	2352 464	8N	1E	31
313840	RR Humbug #2	Yavapai	2352 401	8N	1E	31
314304	Oro De Valenzuela	Yavapai	3436 378-002	11N	1E	14
314631	RR Humbug #3	Yavapai	2360 845	8N	1E	29,30,31
316493	Aquarius Extension	Yavapai	2402 767	10N	2E	18
321061	Lefty #2	Yavapai	2479 560-561	8N	1E	30
327992	Hidden Treasure	Yavapai	2702 537-538	12N	2W	25,30,36
328593	CeeDee #2	Yavapai	2742 961	8N	1W	5
328594	CeeDee #3	Yavapai	2742 963	8N	1W	5
328595	CeeDee #4	Yavapai	2742 965	8N	1W	5
328597	CeeDee #7	Yavapai	2742 969	8N	1W	4
328598	CeeDee #8	Yavapai	2742 971	8N	1W	4
328600	D. Udder 2	Yavapai	2742 975	8N	1W	14
328601	D. Udder 3	Yavapai	2742 977	8N	1W	14
328602	D. Udder 4	Yavapai	2742 979	8N	1W	14
328603	D. Udder 5	Yavapai	2742 981	8N	1W	23
328604	D. Udder 6	Yavapai	2742 983	8N	1W	23
328605	Burro #1	Yavapai	2742 988-989	12N	1W	33
328606	Burro #2	Yavapai	2742 986-978	11N	1W	4
328690	Calf #2	Yavapai	2746 689	8N	1W	10

The name and address of the owners of the Claim for which this is prepared is

Roadrunner Prospector's Club Inc.

P.O. Box 56804

Phoenix, AZ. 85079



Signature: Lauren W. Carter (Agent)

Signed This 27th day of July, 2000
Douglas Meyers

ENTERED INTO COMPUTER

AUG 25 2000

29

When recorded mail to:

Name: Roadrunner Prospector's Club OFFICE

Address: P.O. Box 56804

City/State/Zip: Phoenix, AZ 85079 P 12: 59

PHOENIX, ARIZONA

MAINTENANCE FEE PAYMENT IN LIEU OF ASSESSMENT WORK FOR THE UPCOMING ASSESSMENT YEAR BEGINNING SEPTEMBER 1, 2000.

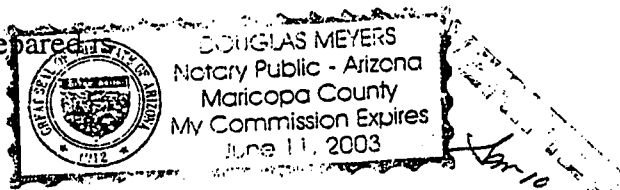
AMC #	Claim Name	County	County Recording Data	Township	Range	Section
328691	Calf #3	Yavapai	2746 691	8N	1W	10
328692	Calf #4	Yavapai	2746 693	8N	1W	10
328693	Calf #5	Yavapai	2746 695	8N	1W	10
328694	D. Udder 7	Yavapai	2746 697	8N	1W	23
328695	D. Udder 8	Yavapai	2746 699	8N	1W	23
328696	D. Udder 9	Yavapai	2746 701	8N	1W	14
328703	CeeDee #1	Yavapai	2746 703	8N	1W	5
328704	CeeDee #5	Yavapai	2746 705	8N	1W	5
328705	Genes Dream	Yavapai	2746 707-708	9.5N	2E	20,21
329318	Blasted Flats	Yavapai	2777 216	11N	1W	4
329388	Bad Luck	Yavapai	2780 912-913	12N	1W	14 23
329389	No Luck	Yavapai	2780 914-915	12N	1W	23
329390	Good Luck	Yavapai	2780 916-917	12N	1W	23 24
329391	Great Luck	Yavapai	2780 918-919	12N	1W	24
329392	Clinton	Yavapai	2780 920-921	12N	1W	30
				12N	2W	25
329393	Clyde	Yavapai	2780 922-923	12N	1W	30
				12N	2W	25
329394	Bonny	Yavapai	2780 924-925	2N	1W	30
335315	Lady Bug	Yavapai	3072 835-003	13N	2W	33
336288	Brave #1	Yavapai	3124 365-366	10N	2W	6
336289	Brave #2	Yavapai	3124 367-368	10N	2W	6
336290	Brave #3	Yavapai	3124 369-370	10N	2W	6
336291	Brave #4	Yavapai	3124 371-372	10N	2W	6
344338	Ambush Canyon	Yavapai	3353 481-482	7N	2W	10
344339	Hideout	Yavapai	3353 483-484	7N	2W	10
344340	Hold-up Creek	Yavapai	3353 485-486	7N	2W	10
344341	Picnic Placer	Yavapai	3353 487-488	7N	2W	10
344342	Kathi's Place	Yavapai	3353 489-490	7N	2W	11

The name and address of the owners of the Claim for which this is prepared

Roadrunner Prospector's Club Inc.

P.O. Box 56804

Phoenix, AZ. 85079



Signature: Lauren W. Carter (Agent)

Signature: Douglas Meyers Signed this 27th day of July, 2000

ENTERED INTO COMPUTER Page 4 of 5
AUG 25 2000

27

When recorded mail to:

Name: Roadrunner Prospector's Club

Address: P.O. Box 56804

City/State/Zip: Phoenix, AZ. 85079


MAINTENANCE FEE PAYMENT IN LIEU OF ASSESSMENT WORK FOR THE UPCOMING ASSESSMENT YEAR BEGINNING SEPTEMBER 1, 2000.

AMC #	Claim Name	County	County Recording Data	Township	Range	Section
344343	Tres Creeks	Yavapai	3353 491-492	7N	2W	10
344344	Bitter Creek Stage Stop	Yavapai	3353 461-462	7N	2W	9
344345	Dos Creeks	Yavapai	3353 463-464	7N	2W	9
344346	Grand View	Yavapai	3353 465-466	7N	2W	9
344347	Patty Lou	Yavapai	3353 467-468	7N	2W	9
344348	Up There	Yavapai	3353 469-470	7N	2W	9
344349	Wild Burro	Yavapai	3353 471-472	7N	2W	9
344350	Bitter Creek Flats	Yavapai	3353 473-474	7N	2W	11
344351	Champie	Yavapai	3353 475-476	8N	1W	28
344352	Horseshoe Bend	Yavapai	3353 477-478	8N	1W	28
344353	Red Creek	Yavapai	3353 479-480	8N	1W	28
345304	Resort # 1	Yavapai	3426 885-002	8N	1W	23
345305	Resort # 2	Yavapai	3426 885-002	8N	1W	23

RECEIVED
BLM STATE OFFICE
2000 AUG 23 P 12:59
PHOENIX, ARIZONA

The name and address of the owners of the Claim for which this is prepared

Roadrunner Prospector's Club Inc.
P.O. Box 56804
Phoenix, AZ. 85079



Signature: Lauren W. Carter (Agent) Signed This 27th day of July, 2000
Douglas Meyers

ENTERED INTO COMPUTER Page 5 of 5
80 AUG 25 2000

(13)

When recorded mail to:

Name: Roadrunner Prospector's Club

Address: P.O. Box 56804


City/State/Zip: Phoenix, AZ. 85079

MAINTENANCE FEE PAYMENT IN LIEU OF ASSESSMENT WORK FOR THE UPCOMING ASSESSMENT YEAR BEGINNING SEPTEMBER 1, 2000.

AMC #	Claim Name	County	County Recording Data	Town-Ship	Range	Section
328701	Cass #7	Maricopa	93 0885575	7N	3W	29
328702	Cass #8	Maricopa	93 0885574	7N	3W	29
329013	Jake #4	Maricopa	94 0021775	7N	3W	29
329020	RR #1	Maricopa	94 0021782	6N	4W	1
329021	RR #2	Maricopa	94 0021783	6N	4W	1
329022	RR #3	Maricopa	94 0021784	6N	4W	1
329023	RR #4	Maricopa	94 0021785	6N	4W	1
329800	Gypsy Moth 1	Maricopa	94 0218517	7N	3W	21
329801	Gypsy Moth 2	Maricopa	94 0218518	7N	3W	21
331233	Red Basin #1	Maricopa	94 0383049	6N	6W	26
333426	La Siesta #1	Maricopa	94 0185054	7N	3W	30
333427	La Siesta #3	Maricopa	94 0185054	7N	3W	30
338207	Seven Grand	Maricopa	98 0139764	7N	4W	25
339964	RR #5	Maricopa	96 0488373	6N	4W	1
339965	RR #6	Maricopa	96 0488374	6N	4W	1
350275	Gold Bug	Maricopa	98 0535738	6N	6W	26
350276	Gold Master	Maricopa	98 0535739	6N	6W	26
350277	Mine Lab	Maricopa	98 0535740	6N	6W	26
350278	Lobo	Maricopa	98 0535741	6N	6W	26
350279	Webster Mine	Maricopa	98 0535742	6N	6W	26
350280	Whistler	Maricopa	98 0535743	6N	6W	26
350281	Wickenburg	Maricopa	98 0535744	6N	6W	26

The name and address of the owners of the Claim for which this is prepared is

Roadrunner Prospector's Club Inc.
P.O. Box 56804
Phoenix, AZ. 85079



RECEIVED
BLM STATE OFFICE
2000 AUG 23 P 12:58
PHOENIX, ARIZONA
10/10/00

Signature: Lawson W. Carter (Agent) Signed this 27th day of July, 2000
Douglas Meyers

ENTERED INTO COMPUTER
AUG 25 2000

22

When recorded mail to:

Name: Roadrunner Prospector's Club

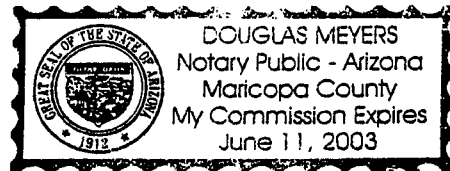
Address: P.O. Box 56804

City/State/Zip: Phoenix, AZ. 85079

MAINTENANCE FEE PAYMENT IN LIEU OF ASSESSMENT WORK FOR THE UPCOMING ASSESSMENT YEAR BEGINNING SEPTEMBER 1, 2000.

AMC #	Claim Name	County	County Recording Data	Township	Range	Section
347608	Johnnie Lee	Pima	10610 574	19 S	16E	28
347609	Tom's Place	Pima	10610 578	19 S	16E	28

RECEIVED
BLM. AZ STATE OFFICE
2000 AUG 23 P 12:58
PHOENIX, ARIZONA



The name and address of the owners of the Claim for which this is prepared is

Roadrunner Prospector's Club Inc.

P.O. Box 56804

Phoenix, AZ. 85079

Signed This 27th day of July, 2000
Douglas Meyers
10-1-00
②

Signature: Lawrence W. Carter (Agent)

ENTERED INTO COMPUTER Page 1 of 1

8/3 AUG 25 2000

United States Department of the Interior
Bureau of Land Management
 BUSINESS & SUPPORT SVCS DIV
 222 N CENTRAL AVE
 PHOENIX, AZ 85004 -2203
 Phone: (602) 417-9200

Receipt	
No:	174834

Transaction #: 188046
 Date of Transaction: 08/23/2000

CUSTOMER: ROADRUNNER PROSPECTO
 BOX 56804
 PHOENIX, AZ 85079

LINE #	QTY	COMMODITY / SUBJECT / ACTION / PRODUCT	REMARKS	UNIT PRICE	TOTAL
1	1	LOCATABLE MINERALS / MINING CLAIMS-ACCOUNTS/UNADJUDICATED / MINING CLAIM MONEY RECEIVED (455)	MAINT 2001 (210)	- n/a -	\$21,000.00
TOTAL:					\$21,000.00

PAYMENT INFORMATION			
1	AMOUNT:	\$21,000.00	POSTMARKED: N/A
	TYPE:	CHECK	RECEIVED: 08/23/2000
	CHECK NO:	4237	
	NAME:	ROADRUNNER PROSPECTO BOX 56804 PHOENIX AZ 85079	

REMARKS

CASE SERIAL NUMBER INFORMATION		
TRNS #	LINE #	CASES
188046	1	AMC38911

This receipt was generated by the automated BLM Collections and Billings System and is a paper representation of a portion of the official electronic record contained therein.

When recorded mail to: 326 11
328 689
 Name: Roadrunner Prospector's Club
 Address: P.O. Box 56804 328 593
 City/State/Zip: Phoenix, AZ, 85079
329 388 328 302
329 318 329 013

126405 232 4 36282
 247112 248793 127666
 291104 RECEIVED
 B.L.M. STATE OFFICE
 259812 211542
 308433 1999 AUG 19 A 10:32
 326772 292924 38911
 326754 292017 PHOENIX, ARIZONA

331232 333426 48976 62406 64830
MAINTENANCE FEE PAYMENT IN LIEU OF ASSESSMENT WORK FOR THE UPCOMING ASSESSMENT YEAR BEGINNING SEPTEMBER 1, 1999.

11413 347608 350275 339964 338207

AMC #	Claim Name	County	County Recording Data	Township	Range	Section
36282	Bedrock #1	Gila	340 453-454	1N	13E	11
36283	Bedrock #2	Gila	598 690-691	1N	13E	11
127666	Diamond #1	Gila	598 692-693	1N	13E	14
127668	Diamond #3	Gila	598 694-695	1N	13E	11
127669	Diamond #4	Gila	529 222-223	1N	13E	2
127667	Diamond #2	Gila	598 690-691	1N	13E	14
211542	The Gamble	Gila	601 997-998	1N	13E	11


74734 76950 82212 89414 92803
344338 344344 344350 95198 96051
345304 300332 335315 196365 258455
 334288 280730 281321 313836 174224
 235841 236096 191670 170911 157621
 142355 130488 129334 126534 244561
 112605 102389 314304 314624 316493
 321061 327992

8/2/00
ENTERED IN COMPUTER
 11/1/99
[Signature]

The name and address of the owners of the Claim for which this is prepared is
Roadrunner Prospector's Club Inc.
P.O. Box 56804
Phoenix, AZ, 85079

THIS IS NOT A CHANGE OF ADDRESS

Signature: *[Handwritten Signature]*



STATE OF ARIZONA
 COUNTY OF MARICOPA
 This instrument was acknowledged before me this 19 day of Aug, 1999, by James King
 witness whereof I not only set my hand and official seal.
[Signature], NOTARY PUBLIC

7 KC

When recorded mail to:

Name: Roadrunner Prospector's Club
Address: P.O. Box 56804
City/State/Zip: Phoenix, AZ. 85079

RECEIVED
B.L.M. STATE OFFICE

1999 AUG 19 A 10:32

PHOENIX, ARIZONA

MAINTENANCE FEE PAYMENT IN LIEU OF ASSESSMENT WORK FOR THE UPCOMING ASSESSMENT YEAR BEGINNING SEPTEMBER 1, 1999.

AMC #	Claim Name	County	County Recording Data	Town-ship	Range	Section
38911 ✓	Diablo Placer	LaPaz	1089 958-959	4N	20W	24,25
232554 ✓	Megan Rose	LaPaz	85 16	4N	20W	26
248830 ✓	Sleeper	LaPaz	86 102	4N	20W	26
248832 ✓	Downstream	LaPaz	86 0567	4N	20W	26
259813 ✓	D6 Placer	LaPaz	86 4195	4N	20W	26
259814 ✓	Eastside Placer	LaPaz	86 4196	4N	20W	23
259815 ✓	Freeway Placer	LaPaz	86 4179	4N	20W	25
292017 ✓	C-6 Placer	LaPaz	86 6719	4N	20W	23
292924 ✓	CD7 Placer	LaPaz	86 6943	4N	20W	14,15,23

8/2/00
ENTERED IN COMPUTER
11/1/99

The name and address of the owners of the Claim for which this is prepared is

Roadrunner Prospector's Club Inc.
P.O. Box 56804
Phoenix, AZ. 85079


a KC

THIS IS NOT A CHANGE OF ADDRESS

Signature: [Handwritten Signature]

STATE OF ARIZONA
COUNTY OF MARICOPA

This instrument was acknowledged before me this 19 day of July, 1999, by [Handwritten Name]
In witness whereof I herewith set my hand and official seal.
[Handwritten Signature], NOTARY PUBLIC



When recorded mail to:

Name: Roadrunner Prospector's Club
Address: P.O. Box 56804
City/State/Zip: Phoenix, AZ. 85079

RECEIVED
S.L.M. STATE OFFICE

1999 AUG 19 A 10:32

PHOENIX, ARIZONA

MAINTENANCE FEE PAYMENT IN LIEU OF ASSESSMENT WORK FOR THE UPCOMING ASSESSMENT YEAR BEGINNING SEPTEMBER 1, 1999.

AMC #	Claim Name	County	County Recording Data	Town-Ship	Range	Section
126406 /	La Siesta #2	Maricopa	15049 221-222	7N	3W	30
247112 ✓	Sando	Maricopa	85 0559653	7N	3W	28
291104 ✓	Cass #2	Maricopa	92 0366284	7N	3W	29
308433 \	Ocotillo #1	Maricopa	90 0506459	7N	3W	17 20
308434 /	Ocotillo #2	Maricopa	90 0506460	7N	3W	17,18
326311 \	Carrie #1	Maricopa	93 0174157	7N	3W	31
326312	Carrie #2	Maricopa	93 0174158	7N	3W	31
326313	Carrie #3	Maricopa	93 0174160	7N	3W	30
326314	Carrie #4	Maricopa	93 0174159	7N	3W	30
326315 /	Pennyweight #1	Maricopa	93 0174148	7N	3W	29
326316 /	Pennyweight #2	Maricopa	93 0174156	7N	3W	29
326317 /	Gold Club #1	Maricopa	93 0174154	7N	4W	13
326318	Gold Club #2	Maricopa	93 0174151	7N	4W	13
326319 /	Pat	Maricopa	93 0174152	7N	3W	31
326322 \	Double R	Maricopa	93 0174149	6N	4W	12
326323	Jake #1	Maricopa	93 0174147	7N	3W	29
326324 \	Jake #2	Maricopa	93 0174146	7N	3W	29
326325	Jake #3	Maricopa	93 0174145	7N	3W	29
326326	Ocotillo #3	Maricopa	93 0174155	7N	3W	17
326327 /	Pilgram #1	Maricopa	93 0174153	7N	3W	31
326772 \	Range Bull # 1	Maricopa	93 0363063	7N	3W	21
327930 \	Red Bird # 7	Maricopa	93 0897433	7N	3W	17
327931 \	Red Bird # 8	Maricopa	93 0897432	7N	3W	20
328302 \	Red Bird # 9	Maricopa	93 0897431	7N	3W	17
328303 /	Red Bird # 10	Maricopa	93 0819961	7N	3W	17
328698 \	Cass #4	Maricopa	93 0885578	7N	3W	29
328699 \	Cass #5	Maricopa	93 0885577	7N	3W	29
328700 \	Cass #6	Maricopa	93 0885576	7N	3W	29


The name and address of the owners of the Claim for which this is prepared is

Roadrunner Prospector's Club Inc.
P.O. Box 56804
Phoenix, AZ. 85079

8/2/00
ENTERED IN COMPUTER
11/1/99 KC

THIS IS NOT A CHANGE OF ADDRESS

Signature: David King (Agent)



STATE OF ARIZONA
Susan C. Harris
Notary Public
Maricopa County
My Comm. Expires June 5, 2001
David King
S-C King

When recorded mail to:

Name: Roadrunner Prospector's Club

Address: P.O. Box 56804

City/State/Zip: Phoenix, AZ, 85079

RECEIVED
9.L.M. OFFICE

1999 AUG 19 A 10: 34

PHOENIX, ARIZONA

MAINTENANCE FEE PAYMENT IN LIEU OF ASSESSMENT WORK FOR THE UPCOMING ASSESSMENT YEAR BEGINNING SEPTEMBER 1, 1999.

AMC #	Claim Name	County	County Recording Data	Town-Ship	Range	Section
328701	Cass #7	Maricopa	93 0885575	7N	3W	29
328702	Cass #8	Maricopa	93 0885574	7N	3W	29
329013	Jake #4	Maricopa	94 0021775	7N	3W	29
329020	RR #1	Maricopa	94 0021782	6N	4W	1
329021	RR #2	Maricopa	94 0021783	6N	4W	1
329022	RR #3	Maricopa	94 0021784	6N	4W	1
329023	RR #4	Maricopa	94 0021785	6N	4W	1
329800	Gypsy Moth 1	Maricopa	94 0218517	7N	3W	21
329801	Gypsy Moth 2	Maricopa	94 0218518	7N	3W	21
331233	Red Basin #1	Maricopa	94 0383049	6N	6W	26
333426	La Siesta #1	Maricopa	94 0185054	7N	3W	30
333427	La Siesta #3	Maricopa	94 0185054	7N	3W	30
338207	Seven Grand	Maricopa		7N	4W	25
339964	RR #5	Maricopa	96 0488373	6N	4W	1
339965	RR #6	Maricopa	96 0488374	6N	4W	1
350275	Gold Bug	Maricopa	98 0535738	6N	6W	26
350276	Gold Master	Maricopa	98 0535739	6N	6W	26
350277	Mine Lab	Maricopa	98 0535740	6N	6W	26
350278	Lobo	Maricopa	98 0535741	6N	6W	26
350279	Webster Mine	Maricopa	98 0535742	6N	6W	26
350280	Whistler	Maricopa	98 0535743	6N	6W	26
350281	Wickenburg	Maricopa	98 0535744	6N	6W	26

8/2/00
ENTERED IN COMPUTER
11/99

The name and address of the owners of the Claim for which this is prepared is

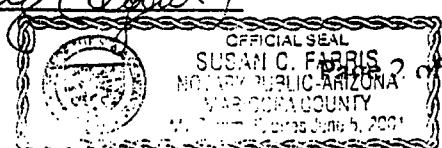
Roadrunner Prospector's Club Inc.
P.O. Box 56804
Phoenix, AZ, 85079

THIS IS NOT A CHANGE OF ADDRESS

Signature: [Handwritten Signature]

STATE OF ARIZONA
COUNTY OF MARICOPA

This instrument was acknowledged before me this 19 day of August 1999 by [Handwritten Name]
in witness whereof I herewith set my hand and official seal.
[Handwritten Signature], NOTARY PUBLIC



22 KC

When recorded mail to:

Name: Roadrunner Prospector's Club

Address: P.O. Box 56804

City/State/Zip: Phoenix, AZ, 85079

RECEIVED
B.L.M. STATE OFFICE

1999 AUG 19 A 10:34

PHOENIX, ARIZONA
**MAINTENANCE FEE PAYMENT IN LIEU OF ASSESSMENT WORK FOR THE UPCOMING
ASSESSMENT YEAR BEGINNING SEPTEMBER 1, 1999.**

AMC #	Claim Name	County	County Recording Data	Township	Range	Section
347608	Johnnie Lee	Pima	10610 574	19 S	16E	28
347609	Tom's Place	Pima	10610 578	19 S	16E	28

L 8/2/00
ENTERED IN COMPUTER
11/1/99
SL

The name and address of the owners of the Claim for which this is prepared is

Roadrunner Prospector's Club Inc.

P.O. Box 56804

Phoenix, AZ, 85079

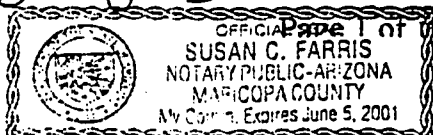
THIS IS NOT A CHANGE OF ADDRESS

2 KC

Signature: *Hank King (Agent)*

STATE OF ARIZONA
COUNTY OF MARICOPA } ss.

This instrument was acknowledged before me this 19 day of Aug, 1999, by *Hank King*
in witness whereof, I have set my hand and official seal
Susan C. Farris, NOTARY PUBLIC



When recorded mail to:

Name: Roadrunner Prospector's Club

Address: P.O. Box 56804

City/State/Zip: Phoenix, AZ. 85079

RECEIVED
B.L.M. STATE OFFICE

1999 AUG 19 A 10: 34

PHOENIX, ARIZONA

MAINTENANCE FEE PAYMENT IN LIEU OF ASSESSMENT WORK FOR THE UPCOMING ASSESSMENT YEAR BEGINNING SEPTEMBER 1, 1999.

AMC #	Claim Name	County	County Recording Data	Town-ship	Range	Section
326754	Keystone #1	Pinal	1922 836	5S	15E	4
326755	Keystone #2	Pinal	1922 838	5S	15E	4
326756	Keystone #3	Pinal	1922 840	5S	15E	4
326757	Keystone #4	Pinal	1922 842	5S	15E	4
326758	Keystone #5	Pinal	1922 844	5S	15E	4
326759	Keystone #6	Pinal	1922 846	5S	15E	4
326760	Keystone #7	Pinal	1922 848	5S	15E	4
326761	Keystone #8	Pinal	1922 850	5S	15E	4
326762	Keystone #9	Pinal	1922 852	5S	15E	4
326763	Keystone #10	Pinal	1922 854	5S	15E	4
326764	Keystone #11	Pinal	1922 856	5S	15E	4
326765	Keystone #12	Pinal	1922 858	5S	15E	4
326766	Keystone #13	Pinal	1922 860	5S	15E	4
326767	Keystone #14	Pinal	1922 862	5S	15E	4
326768	Keystone #15	Pinal	1922 864	4S	15E	33
326769	Keystone #16	Pinal	1922 866	4S	15E	33
326770	Keystone #17	Pinal	1922 868	4S	15E	33
326771	Keystone #18	Pinal	1922 870	4S	15E	33

8/2/00
ENTERED IN COMPUTER
11/1/99

18 KC

The name and address of the owners of the Claim for which this is prepared is


Roadrunner Prospector's Club Inc.
P.O. Box 56804
Phoenix, AZ. 85079

THIS IS NOT A CHANGE OF ADDRESS

Signature: [Handwritten Signature]

STATE OF ARIZONA
COUNTY OF MARICOPA } ss.

This instrument was acknowledged before me this 19 day of August, 1999 at Phoenix, AZ
In witness whereof I herewith set my hand and official seal
[Signature], NOTARY PUBLIC



When recorded mail to:

Name: Roadrunner Prospector's Club

Address: P.O. Box 56804

City/State/Zip: Phoenix, AZ, 85079

RECEIVED
B.L.M. STATE OFFICE

1999 AUG 19 A 10: 34

PHOENIX, ARIZONA

MAINTENANCE FEE PAYMENT IN LIEU OF ASSESSMENT WORK FOR THE UPCOMING ASSESSMENT YEAR BEGINNING SEPTEMBER 1, 1999.

AMC #	Claim Name	County	County Recording Data	Township	Range	Section
11413	Wednesday Hope #4	Yavapai	1015 726	9.5N 10N	2E	20 32
48976	Aquarius #1	Yavapai	0801 192	10N	2E	7
48977	Aquarius #3	Yavapai	0801 194	10N	2E	7, 18
48978	Aquarius #4	Yavapai	0801 195	10N	2E	18
62606	Aquarius #2	Yavapai	1001 437	10N	2E	7
64830	Cat Claw	Yavapai	0912 239	9N	4W	6
74734	Sharon Lee #1	Yavapai	0912 397	11N	1E	35, 36
74735	Sharon Lee #2	Yavapai	0912 398	11N	1E	35
74736	Sharon Lee #3	Yavapai	0912 399	10N	1E	2
74737	Sharon Lee #4	Yavapai	0912 400	10N	1E	1, 2
76951	Merciful Heavens #2	Yavapai	0956 72	12N 11N	1W	33 4
82213	Bean Bag #1	Yavapai	0965 338	12N	1W	28
89414	Bean Bag #2	Yavapai	1249 413	12N	1W	28
89420	Wolf 1	Yavapai	0961 673	11.5N	1E	31
89421	Wolf 2	Yavapai	0961 674	11.5N	1E	31
89422	Wolf 3	Yavapai	0961 675	11.5N	1E	31
89423	Wolf 4	Yavapai	0961 676	11.5N	1E	31
92803	Goodwin #1	Yavapai	1058 779	12N	1W	28, 33
95198	Gold Palace I	Yavapai	1256 447-448	12N	1W	19
95199	Gold Palace II	Yavapai	1256 450-451	12N	1W	19
95200	Gold Palace III	Yavapai	1256 453-454	12N	1W	19
95201	Gold Palace IV	Yavapai	1256 456-457	12N	1W	19
95202	Gold Palace V	Yavapai	1256 459-460	12N	1W	19
95203	More Than Lot Of Rock	Yavapai	1256 462-463	12N	1W	19
95204	Lots Of Rock	Yavapai	1256 465-466	12N	1W	19
95205	Gold Palace VIII	Yavapai	1256 468-469	12N	1W	30

The name and address of the owners of the Claim for which this is prepared is

Roadrunner Prospector's Club Inc.

P.O. Box 56804

Phoenix, AZ, 85079


8/2/00 - all except
ENTERED IN COMPUTER AMC 89414
not entered on 11/1/99 25 KC

THIS IS NOT A CHANGE OF ADDRESS

STATE OF ARIZONA
COUNTY OF MARICOPA

Signature: [Handwritten Signature]

This instrument was acknowledged before me this 19 day of Aug 1999 by [Handwritten Name] in witness whereof I hereunto set my hand and official seal [Handwritten Signature], NOTARY PUBLIC



When recorded mail to:

Name: Roadrunner Prospector's Club

Address: P.O. Box 56804

City/State/Zip: Phoenix, AZ. 85079

RECEIVED
B.L.M. STATE OFFICE

1999 AUG 19 A 10: 34

PHOENIX, ARIZONA

MAINTENANCE FEE PAYMENT IN LIEU OF ASSESSMENT WORK FOR THE UPCOMING ASSESSMENT YEAR BEGINNING SEPTEMBER 1, 1999.

AMC #	Claim Name	County	County Recording Data	Township	Range	Section
344343	Tres Creeks	Yavapai	3353 491-492	7N	2W	10
344344	Bitter Creek Stage Stop	Yavapai	3353 461-462	7N	2W	9
344345	Dos Creeks	Yavapai	3353 463-464	7N	2W	9
344346	Grand View	Yavapai	3353 465-466	7N	2W	9
344347	Patty Lou	Yavapai	3353 467-468	7N	2W	9
344348	Up There	Yavapai	3353 469-470	7N	2W	9
344349	Wild Burro	Yavapai	3353 471-472	7N	2W	9
344350	Bitter Creek Flats	Yavapai	3353 473-474	7N	2W	11
344351	Champie	Yavapai	3353 475-476	8N	1W	28
344352	Horseshoe Bend	Yavapai	3353 477-478	8N	1W	28
344353	Red Creek	Yavapai	3353 479-480	8N	1W	28
345304	Resort # 1	Yavapai	3426 885-002	8N	1W	23
345305	Resort # 2	Yavapai	3426 885-002	8N	1W	23

8/2/00
ENTERED IN COMPUTER
11/1/99

The name and address of the owners of the Claim for which this is prepared is

Roadrunner Prospector's Club Inc.


P.O. Box 56804

Phoenix, AZ. 85079

THIS IS NOT A CHANGE OF ADDRESS

Signature: [Handwritten Signature]

STATE OF ARIZONA
COUNTY OF MARICOPA



This instrument was acknowledged before me this 19 day of August 1999 by [Handwritten Name] in witness whereof I hereunto set my hand and official seal
[Handwritten Signature], NOTARY PUBLIC

13 KC

When recorded mail to:

Name: Roadrunner Prospector's Club
Address: P.O. Box 56804
City/State/Zip: Phoenix, AZ. 85079

RECEIVED
S.L.M. STATE OFFICE

1999 AUG 19 A 10:34

PHOENIX, ARIZONA

MAINTENANCE FEE PAYMENT IN LIEU OF ASSESSMENT WORK FOR THE UPCOMING ASSESSMENT YEAR BEGINNING SEPTEMBER 1, 1999.

AMC #	Claim Name	County	County Recording Data	Township	Range	Section
328691	Calf #3	Yavapai	2746 691	8N	1W	10
328692	Calf #4	Yavapai	2746 693	8N	1W	10
328693	Calf #5	Yavapai	2746 695	8N	1W	10
328694	D. Udder 7	Yavapai	2746 697	8N	1W	23
328695	D. Udder 8	Yavapai	2746 699	8N	1W	23
328696	D. Udder 9	Yavapai	2746 701	8N	1W	14
328703	CeeDee #1	Yavapai	2746 703	8N	1W	5
328704	CeeDee #5	Yavapai	2746 705	8N	1W	5
328705	Genes Dream	Yavapai	2746 707-708	9.5N	2E	20,21
329318	Blasted Flats	Yavapai	2777 216	11N	1W	4
329388	Bad Luck	Yavapai	2780 912-913	12N	1W	14 23
329389	No Luck	Yavapai	2780 914-915	12N	1W	23
329390	Good Luck	Yavapai	2780 916-917	12N	1W	23 24
329391	Great Luck	Yavapai	2780 918-919	12N	1W	24
329392	Clinton	Yavapai	2780 920-921	12N	1W	30
				12N	2W	25
329393	Clyde	Yavapai	2780 922-923	12N	1W	30
				12N	2W	25
329394	Bonny	Yavapai	2780 924-925	2N	1W	30
335315	Lady Bug	Yavapai	3072 835-003	13N	2W	33
336288	Brave #1	Yavapai	3124 365-366	10N	2W	6
336289	Brave #2	Yavapai	3124 367-368	10N	2W	6
336290	Brave #3	Yavapai	3124 369-370	10N	2W	6
336291	Brave #4	Yavapai	3124 371-372	10N	2W	6
344338	Ambush Canyon	Yavapai	3353 481-482	7N	2W	10
344339	Hideout	Yavapai	3353 483-484	7N	2W	10
344340	Hold-up Creek	Yavapai	3353 485-486	7N	2W	10
344341	Picnic Placer	Yavapai	3353 487-488	7N	2W	10
344342	Katti's Place	Yavapai	3353 489-490	7N	2W	11

The name and address of the owners of the Claim for which this is prepared is


Roadrunner Prospector's Club Inc.
P.O. Box 56804
Phoenix, AZ. 85079

THIS IS NOT A CHANGE OF ADDRESS

8/2/00 all except AMC 329318
ENTERED IN COMPUTER
11/1/99 not entered on 27KC

Signature:

[Handwritten Signature]



STATE OF ARIZONA
COUNTY OF MARIQUA
This instrument may be acknowledged before me this 19 day of
in witness whereof I have hereunto set my hand and official seal
NOTARY PUBLIC

When recorded mail to:

Name: Roadrunner Prospector's Club

Address: P.O. Box 56804

City/State/Zip: Phoenix, AZ, 85079

RECEIVED
B.L.M. STATE OFFICE

1999 JUN 19 A 10: 34

STATE OF ARIZONA

MAINTENANCE FEE PAYMENT IN LIEU OF ASSESSMENT WORK FOR THE UPCOMING ASSESSMENT YEAR BEGINNING SEPTEMBER 1, 1999.

AMC #	Claim Name	County	County Recording Data	Town-ship	Range	Section
258457	Turkey Buzzard #3	Yavapai	1838 874	11N	3E	30
258458	Turkey Buzzard #4	Yavapai	1838 876	11N	3E	30
280730	Camp #1	Yavapai	2016 295	12N	1W	28,33
280731	Camp #2	Yavapai	2017 343-344	12N	1W	33
281321	Camp #3	Yavapai	2017 952	12N	1W	28
281322	Camp #4	Yavapai	2017 954	12N	1W	28
3003327	Wolf 5	Yavapai	2208 526-527	11.5N	1E	31
300333	Wolf 6	Yavapai	2208 524-525	11N	1E	6
313839	RR Humbug #1	Yavapai	2352 464	8N	1E	31
313840	RR Humbug #2	Yavapai	2352 401	8N	1E	31
314304	Oro De Valenzuela	Yavapai	3436 378-002	11N	1E	14
314631	RR Humbug #3	Yavapai	2360 845	8N	1E	29,30,31
316493	Aquarius Extension	Yavapai	2402 767	10N	2E	18
321061	Lefty #2	Yavapai	2479 560-561	8N	1E	30
327992	Hidden Treasure	Yavapai	2702 537-538	12N	2W	25,30,36
328593	CeeDee #2	Yavapai	2742 961	8N	1W	5
328594	CeeDee #3	Yavapai	2742 963	8N	1W	5
328595	CeeDee #4	Yavapai	2742 965	8N	1W	5
328597	CeeDee #7	Yavapai	2742 969	8N	1W	4
328598	CeeDee #8	Yavapai	2742 971	8N	1W	4
328600	D. Udder 2	Yavapai	2742 975	8N	1W	14
328601	D. Udder 3	Yavapai	2742 977	8N	1W	14
328602	D. Udder 4	Yavapai	2742 979	8N	1W	14
328603	D. Udder 5	Yavapai	2742 981	8N	1W	23
328604	D. Udder 6	Yavapai	2742 983	8N	1W	23
328605	Burro #1	Yavapai	2742 988-989	12N	1W	33
328606	Burro #2	Yavapai	2742 986-978	11N	1W	4
328690	Caif #2	Yavapai	2746 689	8N	1W	10

The name and address of the owners of the Claim for which this is prepared is

Roadrunner Prospector's Club Inc.

P.O. Box 56804


Phoenix, AZ, 85079

THIS IS NOT A CHANGE OF ADDRESS

8/2/00
ENTERED IN COMPUTER
11/1999

28 KC

Signature: [Handwritten Signature]



STATE OF ARIZONA
COUNTY OF MARICOPA
NOTARY PUBLIC
JULY 19 1999
JULY 19 1999

19 1999
NOTARY PUBLIC

When recorded mail to:

Name: Roadrunner Prospector's Club

Address: P.O. Box 56804

City/State/Zip: Phoenix, AZ. 85079

RECEIVED
S.L.M. STATE OFFICE

1999 AUG 19 A 10:34

PHOENIX, ARIZONA

MAINTENANCE FEE PAYMENT IN LIEU OF ASSESSMENT WORK FOR THE UPCOMING ASSESSMENT YEAR BEGINNING SEPTEMBER 1, 1999.

AMC #	Claim Name	County	County Recording Data	Township	Range	Section
96051	JDR 1	Yavapai	1267 825-826	12.5N	2W	21
96052	JDR 2	Yavapai	1267 827-828	12.5N	2W	21
96053	JDR 3	Yavapai	1267 829-830	12.5N 13N	2W 2W	21 33
102389	Mandella 2 & 3	Yavapai	1293 289-290	10N	2E	30
112605	Laura Kay #1	Yavapai	1331 563-565	10N	1E	12,13
112606	Janet Lynn #2	Yavapai	1331 561	10N	1E	12,13
126534	Mandella 6	Yavapai	1371 335-336	10N	2E	31
126535	Mandella 7	Yavapai	1437 985	10N	2E	30
126536	Mandella 8	Yavapai	1371 339-340	10N	2E	30
126537	Mandella 9	Yavapai	1371 341-342	10N	2E	30
126538	Mandella 10	Yavapai	1371 343-344	10N	2E	31
129334	Mandella 12	Yavapai	1376 706-708	10N	2E	30
130489	Protecto #2	Yavapai	1381 826-827	12N	1W	33
142356	Donkey Mine #4	Yavapai	1422 292-293	12N	1W	33
157621	Mandella 14	Yavapai	1436 981-982	10N	2E	30
170911	Wednesday Hope #1	Yavapai	1467 691	10N	2E	31
174224	Big Rock #1	Yavapai	1469 76-77	12N	1W	12,11
174225	Big Rock #2	Yavapai	1469 78-79	12N	1W	10
191670	Roadrunner #1	Yavapai	1514 754-755	12.5N	1W	25
191671	Roadrunner #2	Yavapai	1514 756-757	12.5N	1W	25
196365	Turkey Buzzard #1	Yavapai	1529 712	11N	3E	30
235841	Betty 4	Yavapai	1713 778	12N	1W	14
235842	Betty 5	Yavapai	1713 780	12N	1W	14
236096	Gary's Place #1A	Yavapai	1714 194	12N	1W	14
244561	Gold Dust #2	Yavapai	1781 512	11N	3E	30
258455	Turkey Buzzard Ext.	Yavapai	1838 870	11N	3E	30
258456	Turkey Buzzard #2	Yavapai	1838 872	11N	3E	30

The name and address of the owners of the Claim for which this is prepared

Roadrunner Prospector's Club Inc.

P.O. Box 56804


Phoenix, AZ. 85079

THIS IS NOT A CHANGE OF ADDRESS

8/21/00
ENTERED IN COMPUTER
11/1/99

28 KC

Signature: Paul King (handwritten)



Handwritten signatures and notes at the bottom right of the page.

UNITED STATES
DEPARTMENT OF THE INTERIOR
BUREAU OF LAND MANAGEMENT

RECEIPT AND ACCOUNTING ADVICE

No. 2296872
08/10/95

Subject: 00000

Applicant: 00000

Remitter:

Assignor:

LEASE MANAGEMENT DATA NEW UPDATE PAYMENT

ORIGINAL SERIAL NO.	ASG.	TYPE	ST.	CTY.	FUND SYMBOL	ACRES/UNITS	RATE

AMOUNT	ANV. DATE	EXP. DATE	BILL CYC.	S/C	DISTRICT	NEXT BILL	MISC. DATA	U of M	ACTUAL UNITS

ASSIGNMENT SERIAL NO.	ASG.	TYPE	ST.	CTY.	FUND SYMBOL	ACRES/UNITS	RATE

AMOUNT	ANV. DATE	EXP. DATE	BILL CYC.	S/C	DISTRICT	NEXT BILL	MISC. DATA	U of M	ACTUAL UNITS

APPLY REMITTANCE

ACTION	FUND SYMBOL	CTY.	AMOUNT
FILING FEE			
RENTAL			
UNEARNED			
REFUND			
TOTAL			
AMOUNT DUE			

Remarks:

BY:

DATE:

- Lease in Escrow?
- KGS?
- Auto Escalates?
- Auto Renew?

- Of Interest?
- Operating Rights?
- Operator
- Bond Filed?

FOR MMS USE ONLY

BILLEE NUMBER	FOREST REFUGE
OCS SECTION CODE	

292924 51414 -259812 320754 329388 -126405
 92803 248793 347608 32903 247112
 96051 231554 38911 331232 291104
 -129333 292017 36282 329800 308433
 95198 ~~XXXXXXXXXX~~ 127664 339964 326311
 Name: Roadrunner Prospector's Club 4830 211542 11413 326772
 Address: P.O. Box 56804 74934 148974 335426 328689
 City/State/Zip: Phoenix, AZ. 85079 76950 42404 350275
 122389 112605 -83212 42404 350275

**MAINTENANCE FEE PAYMENT IN LIEU OF ASSESSMENT WORK FOR THE
UPCOMING ASSESSMENT YEAR BEGINNING SEPTEMBER 1, 1998.**

AMC #	Claim Name	County	County Data	Town-ship	Range	Section
126406	La Siesta #2	Maricopa	15049 221-222	7N	3W	30
247112	Sando	Maricopa	85 0559653	7N	3W	28
291104	Cass #2	Maricopa	92 0366284	7N	3W	29
308433	Ocotillo #1	Maricopa	90 0506459	7N	3W	17 20
308434	Ocotillo #2	Maricopa	90 0506460	7N	3W	17,18
326311	Carrie #1	Maricopa	93 0174157	7N	3W	31
326312	Carrie #2	Maricopa	93 0174158	7N	3W	31
326313	Carrie #3	Maricopa	93 0174160	7N	3W	30
326314	Carrie #4	Maricopa	93 0174159	7N	3W	30
326315	Pennyweight #1	Maricopa	93 0174148	7N	3W	29
326316	Pennyweight #2	Maricopa	93 0174156	7N	3W	29
326317	Gold Club #1	Maricopa	93 0174154	7N	4W	13
326318	Gold Club #2	Maricopa	93 0174151	7N	4W	13
326319	Pat	Maricopa	93 0174152	7N	3W	31
326322	Double R	Maricopa	93 0174149	6N	4W	12
326323	Jake #1	Maricopa	93 0174147	7N	3W	29
326324	Jake #2	Maricopa	93 0174146	7N	3W	29
326325	Jake #3	Maricopa	93 0174145	7N	3W	29
326326	Ocotillo #3	Maricopa	93 0174155	7N	3W	17
326327	Pilgram #1	Maricopa	93 0174153	7N	3W	31
326772	Range Bull # 1	Maricopa	93 0363063	7N	3W	21
328698	Cass #4	Maricopa	93 0885578	7N	3W	29
328699	Cass #5	Maricopa	93 0885577	7N	3W	29
328700	Cass #6	Maricopa	93 0885576	7N	3W	29
328701	Cass #7	Maricopa	93 0885575	7N	3W	29
328702	Cass #8	Maricopa	93 0885574	7N	3W	29

191070
 190305
 235841
 236096
 244561
 258455
 280730
 281321
 300332
 313834
 328593
 327992
 336288
 335315
 314026
 314304
 321061
 344350
 344344
 344358
 345304
 328302
 327930
 316493
 329318

VERIFIED


ENTERED IN COMPUTER

The name and address of the owners of the Claim for which this is prepared is

Roadrunner Prospector's Club Inc.
P.O. Box 56804
Phoenix, AZ, 85079

THIS IS NOT A CHANGE OF ADDRESS

Signature: *Paul King Agent*
Christa Klerma 8/25/98



PHOENIX, ARIZONA
 1998 AUG 27 P 2: 38
 RECEIVED
 B.J.M. AZ STATE OFFICE

128
 26

When recorded mail to:

Name: Roadrunner Prospector's Club

Address: P.O. Box 56804

City/State/Zip: Phoenix, AZ. 85079

**MAINTENANCE FEE PAYMENT IN LIEU OF ASSESSMENT WORK FOR THE
UPCOMING ASSESSMENT YEAR BEGINNING SEPTEMBER 1, 1998.**

AMC #	Claim Name	County	County Data	Town-ship	Range	Section
326754	Keystone #1	Pinal	1922 836	5S	15E	4
326755	Keystone #2	Pinal	1922 838	5S	15E	4
326756	Keystone #3	Pinal	1922 840	5S	15E	4
326757	Keystone #4	Pinal	1922 842	5S	15E	4
326758	Keystone #5	Pinal	1922 844	5S	15E	4
326759	Keystone #6	Pinal	1922 846	5S	15E	4
326760	Keystone #7	Pinal	1922 848	5S	15E	4
326761	Keystone #8	Pinal	1922 850	5S	15E	4
326762	Keystone #9	Pinal	1922 852	5S	15E	4
326763	Keystone #10	Pinal	1922 854	5S	15E	4
326764	Keystone #11	Pinal	1922 856	5S	15E	4
326765	Keystone #12	Pinal	1922 858	5S	15E	4
326766	Keystone #13	Pinal	1922 860	5S	15E	4
326767	Keystone #14	Pinal	1922 862	5S	15E	4
326768	Keystone #15	Pinal	1922 864	4S	15E	33
326769	Keystone #16	Pinal	1922 866	4S	15E	33
326770	Keystone #17	Pinal	1922 868	4S	15E	33
326771	Keystone #18	Pinal	1922 870	4S	15E	33

VERIFIED
8/25/98

PHOENIX, ARIZONA

1998 AUG 27 P 2:38

RECEIVED
BLM, AZ STATE OFFICE

The name and address of the owners of the Claim for which this is prepared is

Roadrunner Prospector's Club Inc.
P.O. Box 56804
Phoenix, AZ. 85079

THIS IS NOT A CHANGE OF ADDRESS

Signature:

Paul King Agent
Anna D. Waltrun 8/25/98



ENTERED IN COMPUTER
11/10/98

1 of 1

18

When recorded mail to:

Name: Roadrunner Prospector's Club
Address: P.O. Box 56804
City/State/Zip: Phoenix, AZ. 85079

**MAINTENANCE FEE PAYMENT IN LIEU OF ASSESSMENT WORK FOR THE
UPCOMING ASSESSMENT YEAR BEGINNING SEPTEMBER 1, 1998.**

AMC #	Claim Name	County	County Data	Town-ship	Range	Section
347608 ✓	Johnnie Lee	Pima	10610 574	19 S	16E	28
347609 ✓	Tom's Place	Pima	10610 578	19 S	16E	28

RECEIVED
B.L.M. AZ STATE OFFICE
1998 AUG 21 P 2:39
PHOENIX, ARIZONA

8/5/98
VERIFIED
L

The name and address of the owners of the Claim for which this is prepared is

Roadrunner Prospector's Club Inc.
P.O. Box 56804
Phoenix, AZ 85079

THIS IS NOT A CHANGE OF ADDRESS

Signature: *Paul King Agent*
Anna D. Waltman 8/5/98

1 of 1



ENTERED IN COMPUTER
11/10/98 L

2/28

When recorded mail to:

Name: Roadrunner Prospector's Club
Address: P.O. Box 56804
City/State/Zip: Phoenix, AZ. 85079

**MAINTENANCE FEE PAYMENT IN LIEU OF ASSESSMENT WORK FOR THE
UPCOMING ASSESSMENT YEAR BEGINNING SEPTEMBER 1, 1998.**

AMC #	Claim Name	County	County Data	Town-ship	Range	Section
38911	Diablo Placer	LaPaz	1089 958-959	4N	20W	24,25
232554	Megan Rose	LaPaz	85 16	4N	20W	26
248830	Sleeper	LaPaz	86 102	4N	20W	26
248832	Downstream	LaPaz	86 0567	4N	20W	26
259813	D6 Placer	LaPaz	86 4195	4N	20W	26
259814	Eastside Placed	LaPaz	86 4196	4N	20W	23
259815	Freeway Placer	LaPaz	86 4179	4N	20W	25
292017	C-6 Placer	LaPaz	86 6719	4N	20W	23
292924	CD7 Placer	LaPaz	86 6943	4N	20W	14,15,23

86/5121
VERIFIED

PHOENIX, ARIZONA

1998 AUG 21 P 2:39

RECEIVED
BLM. AZ STATE OFFICE

The name and address of the owners of the Claim for which this is prepared is

Roadrunner Prospector's Club Inc.
P.O. Box 56804
Phoenix, AZ, 85079

THIS IS NOT A CHANGE OF ADDRESS


Signature:

Paul King Agent
Anna D. Walther 8/25/98

1 of 1

ENTERED IN COMPUTER

11/10/98



9

When recorded mail to:

Name: Roadrunner Prospector's Club

Address: P.O. Box 56804

City/State/Zip: Phoenix, AZ. 85079

**MAINTENANCE FEE PAYMENT IN LIEU OF ASSESSMENT WORK FOR THE
UPCOMING ASSESSMENT YEAR BEGINNING SEPTEMBER 1, 1998.**

AMC #	Claim Name	County	County Data	Town-ship	Range	Section
36282	Bedrock #1	Gila	340 453-454	1N	13E	11
36283	Bedrock #2	Gila	598 690-691	1N	13E	11
127666	Diamond #1	Gila	598 692-693	1N	13E	14
127668	Diamond #3	Gila	598 694-695	1N	13E	11
127669	Diamond #4	Gila	529 222-223	1N	13E	2
127667	Diamond #2	Gila	598 690-691	1N	13E	14
211542	The Gamble	Gila	601 997-998	1N	13E	11

RECEIVED
 B.L.M. AZ STATE OFFICE
 PHOENIX, ARIZONA
 1998 AUG 21 P 2:39

VERIFIED
 8/15/98

The name and address of the owners of the Claim for which this is prepared is

Roadrunner Prospector's Club Inc.

P.O. Box 56804


Phoenix, AZ. 85079

THIS IS NOT A CHANGE OF ADDRESS

Signature:

Paul King August

King & Walters 8/25/98



ENTERED IN COMPUTER
11/10/98 L

①

When recorded mail to:

Name: Roadrunner Prospector's Club

Address: P.O. Box 56804

City/State/Zip: Phoenix, AZ. 85079

**MAINTENANCE FEE PAYMENT IN LIEU OF ASSESSMENT WORK FOR THE
UPCOMING ASSESSMENT YEAR BEGINNING SEPTEMBER 1, 1998.**

AMC #	Claim Name	County	County Data	Town-ship	Range	Section
11413	Wednesday Hope #4	Yavapai	1015 726	9.5N 10N	2E 2E	20 32
48976	Aquarius #1	Yavapai	0801 192	10N	2E	7
48977	Aquarius #3	Yavapai	0801 194	10N	2E	7 18
48978	Aquarius #4	Yavapai	0801 195	10N	2E	18
62606	Aquarius #2	Yavapai	1001 437	10N	2E	7
64830	Cat Claw	Yavapai	0912 239	9N	4W	6
74734	Sharon Lee #1	Yavapai	0912 397	11N	1E	35,36
74735	Sharon Lee #2	Yavapai	0912 398	11N	1E	35
74736	Sharon Lee #3	Yavapai	0912 399	10N	1E	2
74737	Sharon Lee #4	Yavapai	0912 400	10N	1E	1,2
76951	Merciful Heavens #2	Yavapai	0956 72	12N 11N	1W 1W	33 4
82213	Bean Bag #1	Yavapai	0965 338	12N	1W	28
89414	Bean Bag #2	Yavapai	1249 413	12N	1W	28
89420	Wolf 1	Yavapai	0961 673	11.5N	1E	31
89421	Wolf 2	Yavapai	0961 674	11.5N	1E	31
89422	Wolf 3	Yavapai	0961 675	11.5N	1E	31
89423	Wolf 4	Yavapai	0961 676	11.5N	1E	31
92803	Goodwin #1	Yavapai	1058 779	12N	1W	28 33

85/25/98
VERIFIED

PHOENIX, ARIZONA

1998 AUG 27 P 2:39

RECEIVED
BLM, AZ STATE OFFICE

The name and address of the owners of the Claim for which this is prepared is

Roadrunner Prospector's Club Inc.

P.O. Box 56804

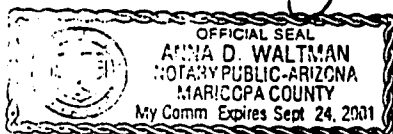
Phoenix, AZ. 85079

THIS IS NOT A CHANGE OF ADDRESS

Signature:

Paul King Agent

1 of 6



Anna D. Waltman 8/25/98

ENTERED IN COMPTON
11 110198 Z

18
183

When recorded mail to:

Name: Roadrunner Prospector's Club
Address: P.O. Box 56804
City/State/Zip: Phoenix, AZ. 85079

**MAINTENANCE FEE PAYMENT IN LIEU OF ASSESSMENT WORK FOR THE
UPCOMING ASSESSMENT YEAR BEGINNING SEPTEMBER 1, 1998.**

AMC #	Claim Name	County	County Data	Town-ship	Range	Section
95198	Gold Palace I	Yavapai	1256 447-448	12N	1W	19
95199	Gold Palace II	Yavapai	1256 450-451	12N	1W	19
95200	Gold Palace III	Yavapai	1256 453-454	12N	1W	19
95201	Gold Palace IV	Yavapai	1256 456-457	12N	1W	19
95202	Gold Palace V	Yavapai	1256 459-460	12N	1W	19
95203	More Than Lot Of Rock	Yavapai	1256 462-463	12N	1W	19
95204	Lots Of Rock	Yavapai	1256 465-466	12N	1W	19
95205	Gold Palace VIII	Yavapai	1256 468-469	12N	1W	30
96051	JDR 1	Yavapai	1267 825-826	12.5N	2W	21
96052	JDR 2	Yavapai	1267 827-828	12.5N	2W	21
96053	JDR 3	Yavapai	1267 829-830	12.5N 13N	2W 2W	21 33
102389	Mandella 2 & 3	Yavapai	1293 289-290	10N	2E	30
112605	Laura Kay #1	Yavapai	1331 563-565	10N	1E	12,13
112606	Janet Lynn #2	Yavapai	1331 561	10N	1E	12,13
126534	Mandella 6	Yavapai	1371 335-336	10N	2E	31
126535	Mandella 7	Yavapai	1437 985	10N	2E	30
126536	Mandella 8	Yavapai	1371 339-340	10N	2E	30
126537	Mandella 9	Yavapai	1371 341-342	10N	2E	30
126538	Mandella 10	Yavapai	1371 343-344	10N	2E	31
129334	Mandella 12	Yavapai	1376 706-708	10N	2E	30
130489	Protecto #2	Yavapai	1381 826-827	12N	1W	33
142356	Donkey Mine #4	Yavapai	1422 292-293	12N	1W	33
157621	Mandella 14	Yavapai	1436 981-982	10N	2E	30

86151/e1
VERIFIED

PHOENIX, ARIZONA

1998 AUG 21 P 2:39

RECEIVED
BLM. AZ STATE OFFICE


The name and address of the owners of the Claim for which this is prepared is
Roadrunner Prospector's Club Inc.
P.O. Box 56804
Phoenix, AZ. 85079

THIS IS NOT A CHANGE OF ADDRESS

Signature:

Ann King Agent

Chris Walker 8/21/98



ENTERED IN COURT

11/10/98 L

2 of 6

23

When recorded mail to:

Name: Roadrunner Prospector's Club
Address: P.O. Box 56804
City/State/Zip: Phoenix, AZ. 85079

**MAINTENANCE FEE PAYMENT IN LIEU OF ASSESSMENT WORK FOR THE
UPCOMING ASSESSMENT YEAR BEGINNING SEPTEMBER 1, 1998.**

AMC #	Claim Name	County	County Data	Town-ship	Range	Section
170911	Wednesday Hope #1	Yavapai	1467 691	10N	2E	31
174224	Big Rock #1	Yavapai	1469 76-77	12N	1W	12,11
174225	Big Rock #2	Yavapai	1469 78-79	12N	1W	10
191670	Roadrunner #1	Yavapai	1514 754-755	12.5N	1W	25
191671	Roadrunner #2	Yavapai	1514 756-757	12.5N	1W	25
196365	Turkey Buzzard #1	Yavapai	1529 712	11N	3E	30
235841	Betty 4	Yavapai	1713 778	12N	1W	14
235842	Betty 5	Yavapai	1713 780	12N	1W	14
236096	Gary's Place #1A	Yavapai	1714 194	12N	1W	14
244561	Gold Dust #2	Yavapai	1781 512	11N	3E	30
258455	Turkey Buzzard Ext.	Yavapai	1838 870	11N	3E	30
258456	Turkey Buzzard #2	Yavapai	1838 872	11N	3E	30
258457	Turkey Buzzard #3	Yavapai	1838 874	11N	3E	30
258458	Turkey Buzzard #4	Yavapai	1838 876	11N	3E	30
280730	Camp #1	Yavapai	2016 295	12N	1W	28,33
280731	Camp #2	Yavapai	2017 343-344	12N	1W	33
281321	Camp #3	Yavapai	2017 952	12N	1W	28
281322	Camp #4	Yavapai	2017 954	12N	1W	28
300332	Wolf 5	Yavapai	2208 526-527	11.5N	1E	31
300333	Wolf 6	Yavapai	2208 524-525	11N	1E	6
313839	RR Humbug #1	Yavapai	2352 464	8N	1E	31
313840	RR Humbug #2	Yavapai	2352 401	8N	1E	31

8615151
VERIFIED

The name and address of the owners of the Claim for which this is prepared is

Roadrunner Prospector's Club Inc.
P.O. Box 56804
Phoenix, AZ. 85079

THIS IS NOT A CHANGE OF ADDRESS


Signature: *Paul King Agent*

Christine Johnson 8/25/98

PHOENIX, ARIZONA

1998 AUG 21 P 2:39

RECEIVED
BLM STATE OFFICE of 6



ENTERED IN COMPUTER
11/10/98

23

When recorded mail to:

Name: Roadrunner Prospector's Club

Address: P.O. Box 56804

City/State/Zip: Phoenix, AZ, 85079

**MAINTENANCE FEE PAYMENT IN LIEU OF ASSESSMENT WORK FOR THE
UPCOMING ASSESSMENT YEAR BEGINNING SEPTEMBER 1, 1998.**

AMC #	Claim Name	County	County Data	Town- ship	Range	Section
314304	Oro De Valenzuela	Yavapai	3436 378-002	11N	1E	14
314631	RR Humbug #3	Yavapai	2360 845	8N	1E	29,30,31
316493	Aquarius Extension	Yavapai	2402 767	10N	2E	18
321061	Lefty #2	Yavapai	2479 560-561	8N	1E	30
327992	Hidden Treasure	Yavapai	2702 537-538	12N	2W	25,30,36
328593	CeeDee #2	Yavapai	2742 961	8N	1W	5
328594	CeeDee #3	Yavapai	2742 963	8N	1W	5
328595	CeeDee #4	Yavapai	2742 965	8N	1W	5
328597	CeeDee #7	Yavapai	2742 969	8N	1W	4
328598	CeeDee #8	Yavapai	2742 971	8N	1W	4
328600	D. Udder 2	Yavapai	2742 975	8N	1W	14
328601	D. Udder 3	Yavapai	2742 977	8N	1W	14
328602	D. Udder 4	Yavapai	2742 979	8N	1W	14
328603	D. Udder 5	Yavapai	2742 981	8N	1W	23
328604	D. Udder 6	Yavapai	2742 983	8N	1W	23
328605	Burro #1	Yavapai	2742 988-989	12N	1W	33
328606	Burro #2	Yavapai	2742 986-978	11N	1W	4
335315	Lady Bug	Yavapai	3072 835-003	13N	2W	33
336288	Brave #1	Yavapai	3124 365-366	10N	2W	6
336289	Brave #2	Yavapai	3124 367-368	10N	2W	6
336290	Brave #3	Yavapai	3124 369-370	10N	2W	6
336291	Brave #4	Yavapai	3124 371-372	10N	2W	6

VERIFIED
8/15/98
L

RECEIVED
BLM, AZ STATE OFFICE
1998 AUG 27 P 2:39
PHOENIX, ARIZONA

The name and address of the owners of the Claim for which this is prepared is

Roadrunner Prospector's Club Inc.

P.O. Box 56804

Phoenix, AZ, 85079

THIS IS NOT A CHANGE OF ADDRESS

Signature:

Paul Key Agent
Frankie Altman 8/21/98



11/10/98 L

YES
23

When recorded mail to:

Name: Roadrunner Prospector's Club
Address: P.O. Box 56804
City/State/Zip: Phoenix, AZ. 85079

**MAINTENANCE FEE PAYMENT IN LIEU OF ASSESSMENT WORK FOR THE
UPCOMING ASSESSMENT YEAR BEGINNING SEPTEMBER 1, 1998.**

AMC #	Claim Name	County	County Data	Town-ship	Range	Section
328690	Calf #2	Yavapai	2746 689	8N	1W	10
328691	Calf #3	Yavapai	2746 691	8N	1W	10
328692	Calf #4	Yavapai	2746 693	8N	1W	10
328693	Calf #5	Yavapai	2746 695	8N	1W	10
328694	D. Udder 7	Yavapai	2746 697	8N	1W	23
328695	D. Udder 8	Yavapai	2746 699	8N	1W	23
328696	D. Udder 9	Yavapai	2746 701	8N	1W	14
328703	CeeDee #1	Yavapai	2746 703	8N	1W	5
328704	CeeDee #5	Yavapai	2746 705	8N	1W	5
328705	Genes Dream	Yavapai	2746 707-708	9.5N	2E	20,21
329318	Blasted Flats	Yavapai	2777 216	11N	1W	4
329388	Bad Luck	Yavapai	2780 912-913	12N	1W	14 23
329389	No Luck	Yavapai	2780 914-915	12N	1W	23
329390	Good Luck	Yavapai	2780 916-917	12N	1W	23 24
329391	Great Luck	Yavapai	2780 918-919	12N	1W	24
329392	Clinton	Yavapai	2780 920-921	12N 12N	1W 2W	30 25
329393	Clyde	Yavapai	2780 922-923	12N 12N	1W 2W	30 25
329394	Bonny	Yavapai	2780 924-925	12N	1W	30

VERIFIED
8/15/98

The name and address of the owners of the Claim for which this is prepared is

Roadrunner Prospector's Club Inc.
P.O. Box 56804
Phoenix, AZ, 85079.

THIS IS NOT A CHANGE OF ADDRESS

Signature:

Handwritten signatures and date 8/25/98



PHOENIX, ARIZONA

1998 AUG 27 P 2:39

RECEIVED
BLM AT STATE OFFICE

ENTERED IN COMPUTER

1110198

5 of 6

18

When recorded mail to:

Name: Roadrunner Prospector's Club

Address: P.O. Box 56804

City/State/Zip: Phoenix, AZ. 85079

**MAINTENANCE FEE PAYMENT IN LIEU OF ASSESSMENT WORK FOR THE
UPCOMING ASSESSMENT YEAR BEGINNING SEPTEMBER 1, 1998.**

AMC #	Claim Name	County	County Data	Town- ship	Range	Section
344338	Ambush Canyon	Yavapai	3353 481-482	7N	2W	10
344339	Hideout	Yavapai	3353 483-484	7N	2W	10
344340	Hold-up Creek	Yavapai	3353 485-486	7N	2W	10
344341	Picnic Placer	Yavapai	3353 487-488	7N	2W	10
344342	Katti's Place	Yavapai	3353 489-490	7N	2W	11
344343	Tres Creeks	Yavapai	3353 491-492	7N	2W	10
344344	Bitter Creek Stage Stop	Yavapai	3353 461-462	7N	2W	9
344345	Dos Creeks	Yavapai	3353 463-464	7N	2W	9
344346	Grand View	Yavapai	3353 465-466	7N	2W	9
344347	Patty Lou	Yavapai	3353 467-468	7N	2W	9
344348	Up There	Yavapai	3353 469-470	7N	2W	9
344349	Wild Burro	Yavapai	3353 471-472	7N	2W	9
344350	Bitter Creek Flats	Yavapai	3353 473-474	7N	2W	11
344351	Champie	Yavapai	3353 475-476	8N	1W	28
344352	Horseshoe Bend	Yavapai	3353 477-478	8N	1W	28
344353	Red Creek	Yavapai	3353 479-480	8N	1W	28
345304	Resort # 1	Yavapai	3426 885-002	8N	1W	23
345305	Resort # 2	Yavapai	3426 885-002	8N	1W	23

VERIFIED
8/15/98
L

The name and address of the owners of the Claim for which this is prepared is

Roadrunner Prospector's Club Inc.

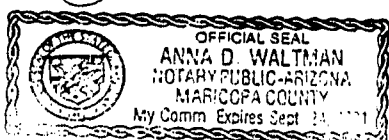
P.O. Box 56804

Phoenix, AZ. 85079

THIS IS NOT A CHANGE OF ADDRESS

Signature:

Paul King Agent
Anna D. Waltman 8/25/98



PHOENIX, ARIZONA

1998 AUG 27 P 2:39

RECEIVED
B.L.M. AZ STATE OFFICE

6 of 6

ENTERED IN COMPUTER

11/10/98 L

YES
18

When recorded mail to:


Name: Roadrunner Prospector's Club

Address: P.O. Box 56804

City/State/Zip: Phoenix, AZ. 85079

**MAINTENANCE FEE PAYMENT IN LIEU OF ASSESSMENT WORK FOR THE
UPCOMING ASSESSMENT YEAR BEGINNING SEPTEMBER 1, 1998.**

AMC #	Claim Name	County	County Data	Town-ship	Range	Section
327930	Red Bird # 7	Maricopa	93 0897433	7N	3W	17
327931	Red Bird # 8	Maricopa	93 0897432	7N	3W	20
328302	Red Bird # 9	Maricopa	93 0897431	7N	3W	17
328303	Red Bird # 10	Maricopa	93 0819961	7N	3W	17

RECEIVED
 B.L.M. AZ STATE OFFICE
 1998 AUG 27 P 2: 39
 PHOENIX, ARIZONA
 VERIFIED
 8615121



The name and address of the owners of the Claim for which this is prepared is

Roadrunner Prospector's Club Inc.


P.O. Box 56804

Phoenix, AZ. 85079

THIS IS NOT A CHANGE OF ADDRESS

Signature: 

2 of 2



STATE OF ARIZONA
 COUNTY OF MARICOPA } ss.
 This instrument was acknowledged before me this 26 day of
Aug, 19 98, by Aurora C Rocha
 In witness whereof I herewith set my hand and official seal.
Aurora C Rocha, NOTARY PUBLIC

ENTERED IN COMPUTER
 11/10/98 L



UNITED STATES
DEPARTMENT OF THE INTERIOR
BUREAU OF LAND MANAGEMENT

RECEIPT AND ACCOUNTING ADVICE

NO. 2389783 04

SM/AZ

08/27/98

Subject: CLAIM MAINTENANCE FEE 1998 (206)

2 113 13

29,600.00

Applicant:

ROADRUNNER PROSPECTORS
CLUE, INC.
P. O. BOX 56804
PHOENIX, AZ 85079

GAME - CR #0717

Remitter:

Assignor:

LEASE MANAGEMENT DATA NEW UPDATE PAYMENT

ORIGINAL SERIAL NO.	ASG.	TYPE	ST.	CTY.	FUND SYMBOL	ACRES/UNITS	RATE
AML 025406, ET AL							

AMOUNT	ANV. DATE	EXP. DATE	BILL CYC.	S/C	DISTRICT	NEXT BILL	MISC. DATA	U of M	ACTUAL UNITS

ASSIGNMENT SERIAL NO.	ASG.	TYPE	ST.	CTY.	FUND SYMBOL	ACRES/UNITS	RATE

AMOUNT	ANV. DATE	EXP. DATE	BILL CYC.	S/C	DISTRICT	NEXT BILL	MISC. DATA	U of M	ACTUAL UNITS

APPLY REMITTANCE

ACTION	FUND SYMBOL	CTY.	AMOUNT
FILING FEE			
RENTAL			
UNEARNED			
REFUND			
TOTAL			
AMOUNT DUE			

Remarks:

BY:

DATE:

- Lease in Escrow?
- KGS?
- Auto Escalates?
- Auto Renew?

- Of Interest?
- Operating Rights?
- Operator
- Bond Filed?

FOR MMS USE ONLY

BILLEE NUMBER	FOREST REFUGE
OCS SECTION CODE	

When recorded mail to:

Name: Roadrunner Prospector's Club

Address: P.O. Box 56804

City/State/Zip: Phoenix, AZ. 85079

11413
48976
62606

74734
76950
82212
89414

92803
329318

**MAINTENANCE FEE PAYMENT IN LIEU OF ASSESSMENT WORK FOR THE
UPCOMING ASSESSMENT YEAR BEGINNING SEPTEMBER 1, 1997.**

AMC #	Claim Name	County	County Data	Town- ship	Range	Section
11413	Wednesday Hope #4	Yavapai	1015 726	9.5N 10N	2E 2E	20 32
48976	Aquarius #1	Yavapai	0801 192	10N	2E	7
48977	Aquarius #3	Yavapai	0801 194	10N	2E	7 18
48978	Aquarius #4	Yavapai	0801 195	10N	2E	18
62606	Aquarius #2	Yavapai	1001 437	10N	2E	7
74734	Sharon Lee #1	Yavapai	0912 397	11N	1E	35,36
74735	Sharon Lee #2	Yavapai	0912 398	11N	1E	35
74736	Sharon Lee #3	Yavapai	0912 399	10N	1E	2
74737	Sharon Lee #4	Yavapai	0912 400	10N	1E	1,2
76951	Merciful Heavens #2	Yavapai	0956 72	12N 11N	1W 1W	33 4
82213	Bean Bag #1	Yavapai	0965 338	12N	1W	28
89414	Bean Bag #2	Yavapai	1249 413	12N	1W	28
89420	Wolf 1	Yavapai	0961 673	11.5N	1E	31
89421	Wolf 2	Yavapai	0961 674	11.5N	1E	31
89422	Wolf 3	Yavapai	0961 675	11.5N	1E	31
89423	Wolf 4	Yavapai	0961 676	11.5N	1E	31
92803	Goodwin #1	Yavapai	1058 779	12N	1W	28 33
329318	Blasted Flats	Yavapai	2777 216	11N	1W	4

The name and address of the owners of the Claim for which this is prepared is

Roadrunner Prospector's Club Inc.

P.O. Box 56804

Phoenix, AZ. 85079

THIS IS NOT A CHANGE OF ADDRESS

Signature: _____

David King (Agent)

RECEIVED
BLM, AZ STATE OFFICE
PHOENIX, ARIZONA
Aug 28 12 29 PM '97

ENTERED IN COMPUTER

1/29/98 *Ja*

1/10/98

18

UNITED STATES
DEPARTMENT OF THE INTERIOR
BUREAU OF LAND MANAGEMENT

RECEIPT AND ACCOUNTING ADVICE

NO. 2372771 00

TC/AZ

06/28/97

Subject: CLAIM MAINTENANCE FEE 1998 - 199 2 52 13 19,900.00

Applicant:

ROADRUNNER PROSPECTORS CLUB
3935 N 31ST AVE
PHOENIX AZ 85017

CK 3382

Remitter: 602-274-2521

Assignor:

LEASE MANAGEMENT DATA									
<input type="checkbox"/> NEW <input type="checkbox"/> UPDATE <input type="checkbox"/> PAYMENT									
ORIGINAL SERIAL NO.	ASG.	TYPE	ST.	CTY.	FUND SYMBOL			ACRES/UNITS	RATE
014631, ET AL									
AMOUNT	ANV. DATE	EXP. DATE	BILL CYC.	S/C	DISTRICT	NEXT BILL	MISC. DATA	U of M	ACTUAL UNITS
ASSIGNMENT SERIAL NO.	ASG.	TYPE	ST.	CTY.	FUND SYMBOL			ACRES/UNITS	RATE
AMOUNT	ANV. DATE	EXP. DATE	BILL CYC.	S/C	DISTRICT	NEXT BILL	MISC. DATA	U of M	ACTUAL UNITS

APPLY REMITTANCE			
ACTION	FUND SYMBOL	CTY.	AMOUNT
FILING FEE			
RENTAL			
UNEARNED			
REFUND			
TOTAL			
AMOUNT DUE			

Remarks:

BY: _____ DATE: _____

- Lease in Escrow?
 - KGS?
 - Auto Escalates?
 - Auto Renew?
- Of Interest?
Operating Rights?
Operator
Bond Filed?

FOR MMS USE ONLY		
BILLEE	FOREST REFUGE	
NUMBER		
OCS SECTION		
CODE		

Jerry Smith made copies.

38911	281 3 1	329013
232554	30032	329944
248357	313836	329809
259812	95198	331232
292617	96051	333426
292924	102384	36282
32689	12605	127666
329388	126334	211542
314626	129334	
321061	130488	
327992	142355	
328593	11413	
336288	48976	
64830	62606	
170911	74734	
174224	76950	
191670	82212	
196365	89414	
235841	329318	
236096	326754	
244561	126405	
252917	247112	
258455	308434	
328689	326311	

When recorded mail to:

Name: Roadrunner Prospector's Club

Address: P.O. Box 56804

City/State/Zip: Phoenix, AZ, 85079

**MAINTENANCE FEE PAYMENT IN LIEU OF ASSESSMENT WORK FOR THE
UPCOMING ASSESSMENT YEAR BEGINNING SEPTEMBER 1, 1996.**

AMC #	Claim Name	County	County Data	Town- ship	Range	Section
36282	Bedrock #1	Gila	340 453-454	1N	13E	11
36283	Bedrock #2	Gila	598 690-691	1N	13E	11
127666	Diamond #1	Gila	598 692-693	1N	13E	14
127668	Diamond #3	Gila	598 694-695	1N	13E	11
127669	Diamond #4	Gila	529 222-223	1N	13E	2
127667	Diamond #2	Gila	598 690-691	1N	13E	14
211542	The Gamble	Gila	601 997-998	1N	13E	11

RECEIVED
B.L.M. AZ STATE OFFICE
Aug 23 2 26 PM '96
PHOENIX, ARIZONA

The name and address of the owners of the Claim for which this is prepared is

Roadrunner Prospector's Club Inc.

P.O. Box 56804

Phoenix, AZ, 85079

THIS IS NOT A CHANGE OF ADDRESS

Signature: Michael Grant - Agent

7
0/0

When recorded mail to:

Name: Roadrunner Prospector's Club

Address: P.O. Box 56804

City/State/Zip: Phoenix, AZ. 85079

**MAINTENANCE FEE PAYMENT IN LIEU OF ASSESSMENT WORK FOR THE
UPCOMING ASSESSMENT YEAR BEGINNING SEPTEMBER 1, 1996.**

AMC #	Claim Name	County	County Data	Town-ship	Range	Section
329013	Jake #4	Maricopa	94 0021775	7N	3W	29
329014	Tonto Blue #1	Maricopa	94 0021776	6N	5E	10
329015	Tonto Blue #2	Maricopa	94 0021777	6N	5E	10,11
329016	Tonto Blue #3	Maricopa	94 0021778	6N	5E	11
329017	Tonto Blue #4	Maricopa	94 0021779	6N	5E	11
329018	Tonto Blue #5	Maricopa	94 0021780	6N	5E	11
329019	Tonto Blue #6	Maricopa	94 0021781	6N	5E	11
329020	RR #1	Maricopa	94 0021782	6N	4W	1
329021	RR #2	Maricopa	94 0021783	6N	4W	1
329022	RR #3	Maricopa	94 0021784	6N	4W	1
329023	RR #4	Maricopa	94 0021785	6N	4W	1
339964	RR #5	Maricopa	96 0488373	6N	4W	1
339965	RR #6	Maricopa	96 0488374	6N	4W	1
329800	Gypsy Moth 1	Maricopa	94 0218517	7N	3W	21
329801	Gypsy Moth 2	Maricopa	94 0218518	7N	3W	21
331233	Red Basin #1	Maricopa	94 0383049	6N	6W	26
333426	La Siesta #1	Maricopa	94 0185054	7N	3W	30
333427	La Siesta #3	Maricopa	94 0185054	7N	3W	30

RECEIVED
B.L.M. AZ STATE OFFICE
Aug 23 2 26 PM '96
PHOENIX, ARIZONA

The name and address of the owners of the Claim for which this is prepared is

Roadrunner Prospector's Club Inc.

P.O. Box 56804

Phoenix, AZ. 85079

THIS IS NOT A CHANGE OF ADDRESS

Signature: Michael Grant - Agent

18 ✓
Gdy

When recorded mail to:

Name: Roadrunner Prospector's Club

Address: P.O. Box 56804

City/State/Zip: Phoenix, AZ. 85079

**MAINTENANCE FEE PAYMENT IN LIEU OF ASSESSMENT WORK FOR THE
UPCOMING ASSESSMENT YEAR BEGINNING SEPTEMBER 1, 1996.**

AMC #	Claim Name	County	County Data	Town-ship	Range	Section
126406	La Siesta #2	Maricopa	15049 221-222	7N	3W	30
247112	Sando	Maricopa	85 0559653	7N	3W	28
291104	Cass #2	Maricopa	92 0366284	7N	3W	29
308433	Ocotillo #1	Maricopa	90 0506459	7N	3W	17 20
308434	Ocotillo #2	Maricopa	90 0506460	7N	3W	17,18
326311	Carrie #1	Maricopa	93 0174157	7N	3W	31
326312	Carrie #2	Maricopa	93 0174158	7N	3W	31
326313	Carrie #3	Maricopa	93 0174160	7N	3W	30
326314	Carrie #4	Maricopa	93 0174159	7N	3W	30
326315	Pennyweight #1	Maricopa	93 0174148	7N	3W	29
326316	Pennyweight #2	Maricopa	93 0174156	7N	3W	29
326317	Gold Club #1	Maricopa	93 0174154	7N	4W	13
326318	Gold Club #2	Maricopa	93 0174151	7N	4W	13
326319	Pat	Maricopa	93 0174152	7N	3W	31
326322	Double R	Maricopa	93 0174149	6N	4W	12
326323	Jake #1	Maricopa	93 0174147	7N	3W	29
326324	Jake #2	Maricopa	93 0174146	7N	3W	29
326325	Jake #3	Maricopa	93 0174145	7N	3W	29
326326	Ocotillo #3	Maricopa	93 0174155	7N	3W	17
326327	Pilgram #1	Maricopa	93 0174153	7N	3W	31
328698	Cass #4	Maricopa	93 0885578	7N	3W	29
328699	Cass #5	Maricopa	93 0885577	7N	3W	29
328700	Cass #6	Maricopa	93 0885576	7N	3W	29
328701	Cass #7	Maricopa	93 0885575	7N	3W	29
328702	Cass #8	Maricopa	93 0885574	7N	3W	29

The name and address of the owners of the Claim for which this is prepared is

Roadrunner Prospector's Club Inc.

P.O. Box 56804

Phoenix, AZ. 85079

THIS IS NOT A CHANGE OF ADDRESS

Signature: Michael Grant - Agent

RECEIVED
R.L.M. AZ STATE OFFICE
PHOENIX, ARIZONA
Aug 23 2 26 PM '96

252
Aug

When recorded mail to:

Name: Roadrunner Prospector's Club

Address: P.O. Box 56804

City/State/Zip: Phoenix, AZ. 85079

**MAINTENANCE FEE PAYMENT IN LIEU OF ASSESSMENT WORK FOR THE
UPCOMING ASSESSMENT YEAR BEGINNING SEPTEMBER 1, 1996.**

AMC #	Claim Name	County	County Data	Town-ship	Range	Section
326754	Keystone #1	Pinal	1922 836	5S	15E	4
326755	Keystone #2	Pinal	1922 838	5S	15E	4
326756	Keystone #3	Pinal	1922 840	5S	15E	4
326757	Keystone #4	Pinal	1922 842	5S	15E	4
326758	Keystone #5	Pinal	1922 844	5S	15E	4
326759	Keystone #6	Pinal	1922 846	5S	15E	4
326760	Keystone #7	Pinal	1922 848	5S	15E	4
326761	Keystone #8	Pinal	1922 850	5S	15E	4
326762	Keystone #9	Pinal	1922 852	5S	15E	4
326763	Keystone #10	Pinal	1922 854	5S	15E	4
326764	Keystone #11	Pinal	1922 856	5S	15E	4
326765	Keystone #12	Pinal	1922 858	5S	15E	4
326766	Keystone #13	Pinal	1922 860	5S	15E	4
326767	Keystone #14	Pinal	1922 862	5S	15E	4
326768	Keystone #15	Pinal	1922 864	4S	15E	33
326769	Keystone #16	Pinal	1922 866	4S	15E	33
326770	Keystone #17	Pinal	1922 868	4S	15E	33
326771	Keystone #18	Pinal	1922 870	4S	15E	33

RECEIVED
BLM AZ STATE OFFICE
Aug 23 2 26 PM '96
PHOENIX, ARIZONA

The name and address of the owners of the Claim for which this is prepared is

Roadrunner Prospector's Club Inc.

P.O. Box 56804

Phoenix, AZ. 85079

THIS IS NOT A CHANGE OF ADDRESS

Signature: Michael Grant - Agent

18 ✓
201

When recorded mail to:

Name: Roadrunner Prospector's Club

Address: P.O. Box 56804

City/State/Zip: Phoenix, AZ. 85079

**MAINTENANCE FEE PAYMENT IN LIEU OF ASSESSMENT WORK FOR THE
UPCOMING ASSESSMENT YEAR BEGINNING SEPTEMBER 1, 1996.**

AMC #	Claim Name	County	County Data	Town-ship	Range	Section
11413	Wednesday Hope #4	Yavapai	1015 726	9.5N 10N	2E 2E	20 32
48976	Aquarius #1	Yavapai	0801 192	10N	2E	7
48977	Aquarius #3	Yavapai	0801 194	10N	2E	7 18
48978	Aquarius #4	Yavapai	0801 195	10N	2E	18
62606	Aquarius #2	Yavapai	1001 437	10N	2E	7
74734	Sharon Lee #1	Yavapai	0912 397	11N	1E	35,36
74735	Sharon Lee #2	Yavapai	0912 398	11N	1E	35
74736	Sharon Lee #3	Yavapai	0912 399	10N	1E	2
74737	Sharon Lee #4	Yavapai	0912 400	10N	1E	1,2
76951	Merciful Heavens #2	Yavapai	0956 72	12N 11N	1W 1W	33 4
82213	Bean Bag #1	Yavapai	0965 338	12N	1W	28
89414	Bean Bag #2	Yavapai	1249 413	12N	1W	28
89420	Wolf 1	Yavapai	0961 673	11.5N	1E	31
89421	Wolf 2	Yavapai	0961 674	11.5N	1E	31
89422	Wolf 3	Yavapai	0961 675	11.5N	1E	31
89423	Wolf 4	Yavapai	0961 676	11.5N	1E	31
92803	Goodwin #1	Yavapai	1058 779	12N	1W	28 33
329318	Blasted Flats	Yavapai	2777 216	11N	1W	4

RECEIVED
T.L.H. AZ STATE OFFICE
Aug 23 2 26 PM '96
PHOENIX, ARIZONA

The name and address of the owners of the Claim for which this is prepared is

Roadrunner Prospector's Club Inc.

P.O. Box 56804

Phoenix, AZ. 85079

THIS IS NOT A CHANGE OF ADDRESS

Signature: Michael Drant - Agent

17
BAL

When recorded mail to:

Name: Roadrunner Prospector's Club

Address: P.O. Box 56804

City/State/Zip: Phoenix, AZ. 85079

**MAINTENANCE FEE PAYMENT IN LIEU OF ASSESSMENT WORK FOR THE
UPCOMING ASSESSMENT YEAR BEGINNING SEPTEMBER 1, 1996.**

AMC #	Claim Name	County	County Data	Town-ship	Range	Section
95198	Gold Palace I	Yavapai	1256 447-448	12N	1W	19
95199	Gold Palace II	Yavapai	1256 450-451	12N	1W	19
95200	Gold Palace III	Yavapai	1256 453-454	12N	1W	19
95201	Gold Palace IV	Yavapai	1256 456-457	12N	1W	19
95202	Gold Palace V	Yavapai	1256 459-460	12N	1W	19
95203	More Than Lot Of Rock	Yavapai	1256 462-463	12N	1W	19
95204	Lots Of Rock	Yavapai	1256 465-466	12N	1W	19
95205	Gold Palace VIII	Yavapai	1256 468-469	12N	1W	30
96051	JDR 1	Yavapai	1267 825-826	12.5N	2W	21
96052	JDR 2	Yavapai	1267 827-828	12.5N	2W	21
96053	JDR 3	Yavapai	1267 829-830	12.5N 13N	2W 2W	21 33
102389	Mandella 2 & 3	Yavapai	1293 289-290	10N	2E	30
112605	Laura Kay #1	Yavapai	1331 563-565	10N	1E	12,13
112606	Janet Lynn #2	Yavapai	1331 561	10N	1E	12,13
126534	Mandella 6	Yavapai	1371 335-336	10N	2E	31
126535	Mandella 7	Yavapai	1437 985	10N	2E	30
126536	Mandella 8	Yavapai	1371 339-340	10N	2E	30
126537	Mandella 9	Yavapai	1371 341-342	10N	2E	30
126538	Mandella 10	Yavapai	1371 343-344	10N	2E	31
129334	Mandella 12	Yavapai	1376 706-708	10N	2E	30
130489	Protecto #2	Yavapai	1381 826-827	12N	1W	33
142356	Donkey Mine #4	Yavapai	1422 292-293	12N	1W	33
157621	Mandella 14	Yavapai	1436 981-982	10N	2E	30

The name and address of the owners of the Claim for which this is prepared is

Roadrunner Prospector's Club Inc.

P.O. Box 56804

Phoenix, AZ. 85079

THIS IS NOT A CHANGE OF ADDRESS

Signature: *Michael Grant - Agent*

RECEIVED
H.M. AZ STATE OFFICE
PHOENIX, ARIZONA
Aug 23 2 26 PM '96

23
24

When recorded mail to:

Name: Roadrunner Prospector's Club

Address: P.O. Box 56804

City/State/Zip: Phoenix, AZ. 85079

**MAINTENANCE FEE PAYMENT IN LIEU OF ASSESSMENT WORK FOR THE
UPCOMING ASSESSMENT YEAR BEGINNING SEPTEMBER 1, 1996.**

AMC #	Claim Name	County	County Data	Township	Range	Section
170911	Wednesday Hope #1	Yavapai	1467 691	10N	2E	31
174224	Big Rock #1	Yavapai	1469 76-77	12N	1W	12,11
174225	Big Rock #2	Yavapai	1469 78-79	12N	1W	10
191670	Roadrunner #1	Yavapai	1514 754-755	12.5N	1W	25
191671	Roadrunner #2	Yavapai	1514 756-757	12.5N	1W	25
196365	Turkey Buzzard #1	Yavapai	1529 712	11N	3E	30
235841	Betty 4	Yavapai	1713 778	12N	1W	14
235842	Betty 5	Yavapai	1713 780	12N	1W	14
236096	Gary's Place #1A	Yavapai	1714 194	12N	1W	14
244561	Gold Dust #2	Yavapai	1781 512	11N	3E	30
252917	Lots Of Rock	Yavapai	1822 940	12N	1W	19
252918	More Than Lots Of Rock	Yavapai	1822 942	12N	1W	19
258455	Turkey Buzzard Ext.	Yavapai	1838 870	11N	3E	30
258456	Turkey Buzzard #2	Yavapai	1838 872	11N	3E	30
258457	Turkey Buzzard #3	Yavapai	1838 874	11N	3E	30
258458	Turkey Buzzard #4	Yavapai	1838 876	11N	3E	30
280730	Camp #1	Yavapai	2016 295	12N	1W	28,33
280731	Camp #2	Yavapai	2017 343-344	12N	1W	33
281321	Camp #3	Yavapai	2017 952	12N	1W	28
281322	Camp #4	Yavapai	2017 954	12N	1W	28
300332	Wolf 5	Yavapai	2208 526-527	11.5N	1E	31
300333	Wolf 6	Yavapai	2208 524-525	11N	1E	6
313839	RR Humbug #1	Yavapai	2352 464	8N	1E	31
313840	RR Humbug #2	Yavapai	2352 401	8N	1E	31

The name and address of the owners of the Claim for which this is prepared is

Roadrunner Prospector's Club Inc,

P.O. Box 56804

Phoenix, AZ. 85079

THIS IS NOT A CHANGE OF ADDRESS

Signature: Michael Grant - Agent

RECEIVED
J.L.M. AZ STATE OFFICE
Aug 23 2 26 PM 1996
PHOENIX, ARIZONA

When recorded mail to:

Name: Roadrunner Prospector's Club

Address: P.O. Box 56804

City/State/Zip: Phoenix, AZ. 85079

**MAINTENANCE FEE PAYMENT IN LIEU OF ASSESSMENT WORK FOR THE
UPCOMING ASSESSMENT YEAR BEGINNING SEPTEMBER 1, 1996.**

AMC #	Claim Name	County	County Data	Town-ship	Range	Section
314631	RR Humbug #3	Yavapai	2360 845	8N	1E	29,30,31
316493	Aquarius Extension	Yavapai	2402 767	10N	2E	18
321061	Lefty #2	Yavapai	2479 560-561	8N	1E	30
327992	Hidden Treasure	Yavapai	2702 537-538	12N	2W	25,30,36
328593	CeeDee #2	Yavapai	2742 961	8N	1W	5
328594	CeeDee #3	Yavapai	2742 963	8N	1W	5
328595	CeeDee #4	Yavapai	2742 965	8N	1W	5
328596	CeeDee #6	Yavapai	2742 967	8N	1W	4,5
328597	CeeDee #7	Yavapai	2742 969	8N	1W	4
328598	CeeDee #8	Yavapai	2742 971	8N	1W	4
328600	D. Udder 2	Yavapai	2742 975	8N	1W	14
328601	D. Udder 3	Yavapai	2742 977	8N	1W	14
328602	D. Udder 4	Yavapai	2742 979	8N	1W	14
328603	D. Udder 5	Yavapai	2742 981	8N	1W	23
328604	D. Udder 6	Yavapai	2742 983	8N	1W	23
328605	Burro #1	Yavapai	2742 988-989	12N	1W	33
328606	Burro #2	Yavapai	2742 986-978	11N	1W	4
336288	Brave #1	Yavapai	3124 365-366	10N	2W	6
336289	Brave #2	Yavapai	3124 367-368	10N	2W	6
336290	Brave #3	Yavapai	3124 369-370	10N	2W	6
336291	Brave #4	Yavapai	3124 371-372	10N	2W	6
64830	Cat Claw	Yavapai	0912 239	9N	4W	6

RECEIVED
D.L.M. AZ STATE OFFICE
PHOENIX, ARIZONA
AUG 23 2 27 PM 1996

The name and address of the owners of the Claim for which this is prepared is

Roadrunner Prospector's Club Inc.

P.O. Box 56804

Phoenix, AZ. 85079

THIS IS NOT A CHANGE OF ADDRESS

Signature: Michael Grant

33
604

When recorded mail to:

Name: Roadrunner Prospector's Club

Address: P.O. Box 56804

City/State/Zip: Phoenix, AZ, 85079

**MAINTENANCE FEE PAYMENT IN LIEU OF ASSESSMENT WORK FOR THE
UPCOMING ASSESSMENT YEAR BEGINNING SEPTEMBER 1, 1996.**

AMC #	Claim Name	County	County Data	Town-ship	Range	Section
328690	Calf #2	Yavapai	2746 689	8N	1W	10
328691	Calf #3	Yavapai	2746 691	8N	1W	10
328692	Calf #4	Yavapai	2746 693	8N	1W	10
328693	Calf #5	Yavapai	2746 695	8N	1W	10
328694	D. Udder 7	Yavapai	2746 697	8N	1W	23
328695	D. Udder 8	Yavapai	2746 699	8N	1W	23
328696	D. Udder 9	Yavapai	2746 701	8N	1W	14
328703	CeeDee #1	Yavapai	2746 703	8N	1W	5
328704	CeeDee #5	Yavapai	2746 705	8N	1W	5
328705	Genes Dream	Yavapai	2746 707-708	9.5N	2E	20,21
329388	Bad Luck	Yavapai	2780 912-913	12N	1W	14 23
329389	No Luck	Yavapai	2780 914-915	12N	1W	23
329390	Good Luck	Yavapai	2780 916-917	12N	1W	23 24
329391	Great Luck	Yavapai	2780 918-919	12N	1W	24
329392	Clinton	Yavapai	2780 920-921	12N 12N	1W 2W	30 25
329393	Clyde	Yavapai	2780 922-923	12N 12N	1W 2W	30 25
329394	Bonny	Yavapai	2780 924-925	12N	1W	30

The name and address of the owners of the Claim for which this is prepared is

Roadrunner Prospector's Club Inc.

P.O. Box 56804

Phoenix, AZ, 85079

THIS IS NOT A CHANGE OF ADDRESS

Signature: Michael Grant - Agent

RECEIVED
B.L.M. AZ STATE OFFICE
Aug 23 2 27 PM '96
PHOENIX, ARIZONA

24

When recorded mail to:

Name: Roadrunner Prospector's Club

Address: P.O. Box 56804

City/State/Zip: Phoenix, AZ. 85079

**MAINTENANCE FEE PAYMENT IN LIEU OF ASSESSMENT WORK FOR THE
UPCOMING ASSESSMENT YEAR BEGINNING SEPTEMBER 1, 1996.**

AMC #	Claim Name	County	County Data	Town- ship	Range	Section
38911	Diablo Placer	LaPaz	1089 958-959	4N	20W	24,25
232554	Megan Rose	LaPaz	85 16	4N	20W	26
248830	Sleeper	LaPaz	86 102	4N	20W	26
248832	Downstream	LaPaz	86 0567	4N	20W	26
259813	D6 Placer	LaPaz	86 4195	4N	20W	26
259814	Eastside Placer	LaPaz	86 4196	4N	20W	23
259815	Freeway Placer	LaPaz	86 4179	4N	20W	25
292017	C-6 Placer	LaPaz	86 6719	4N	20W	23
292924	CD7 Placer	LaPaz	86 6943	4N	20W	14,15,23

RECEIVED
B.L.M. AZ STATE OFFICE
AUG 23 2 27 PM '96
PHOENIX, ARIZONA

The name and address of the owners of the Claim for which this is prepared is

Roadrunner Prospector's Club Inc.

P.O. Box 56804

Phoenix, AZ. 85079

THIS IS NOT A CHANGE OF ADDRESS

Signature: Michael Grant - Agent

9/30/96

UNITED STATES
DEPARTMENT OF THE INTERIOR
BUREAU OF LAND MANAGEMENT

RECEIPT AND ACCOUNTING ADVICE

No. 2263366

TC/AZ 08/23/96

Subject: CLAIM MAINT 1997 - 180 & TRANSFER - 1 2 36 13 18,000.00
 Applicant: 2 36 12 5.00

ROADRUNNER PROSPECTOR'S CLUB
3935 N 31ST AVE
PHOENIX AZ 85017

Remitter: SAME AS CK 3029
602-274-2521

Assignor:

LEASE MANAGEMENT DATA NEW UPDATE PAYMENT

ORIGINAL SERIAL NO.	ASG.	TYPE	ST.	CTY.	FUND SYMBOL	ACRES/UNITS	RATE
AMC 36282, ET AL							

AMOUNT	ANV. DATE	EXP. DATE	BILL CYC.	S/C	DISTRICT	NEXT BILL	MISC. DATA	U of M	ACTUAL UNITS

ASSIGNMENT SERIAL NO.	ASG.	TYPE	ST.	CTY.	FUND SYMBOL	ACRES/UNITS	RATE

AMOUNT	ANV. DATE	EXP. DATE	BILL CYC.	S/C	DISTRICT	NEXT BILL	MISC. DATA	U of M	ACTUAL UNITS

APPLY REMITTANCE

ACTION	FUND SYMBOL	CTY.	AMOUNT
FILING FEE			
RENTAL			
UNEARNED			
REFUND			
TOTAL			
AMOUNT DUE			

Remarks:

BY:

DATE:

- Lease in Escrow?
- KGS?
- Auto Escalates?
- Auto Renew?

Of Interest?
Operating Rights?
Operator
Bond Filed?

FOR MMS USE ONLY

BILLEE NUMBER	FOREST REFUGE
OCS SECTION CODE	

When recorded mail to:

Name: Roadrunner Prospector's Club
Address: P.O. Box 56804
City/State/Zip: Phoenix, AZ. 85079

7 CLAIMS
\$700.00
D.L.L.

175

**MAINTENANCE FEE PAYMENT IN LIEU OF ASSESSMENT WORK FOR THE
UPCOMING ASSESSMENT YEAR BEGINNING SEPTEMBER 1, 1995.**

AMC #	Claim Name	County	County Data	Town-ship	Range	Section
36282	Bedrock #1	Gila	340 453-454	1N	13E	11
36283	Bedrock #2	Gila	598 690-691	1N	13E	11
127666	Diamond #1	Gila	598 692-693	1N	13E	14
127668	Diamond #3	Gila	598 694-695	1N	13E	11
127669	Diamond #4	Gila	529 222-223	1N	13E	2
127667	Diamond #2	Gila	598 690-691	1N	13E	14
211542	The Gamble	Gila	601 997-998	1N	13E	11

The name and address of the owners of the Claim for which this is prepared is
Roadrunner Prospector's Club Inc.

P.O. Box 56804

Phoenix, AZ. 85079

THIS IS NOT A CHANGE OF ADDRESS

Signature: Michael H. Drant - Agent

RECEIVED
B.L.N. AZ STATE OFFICE
AUG 14 10 50 AM '95
PHOENIX, ARIZONA

When recorded mail to:

Name: Roadrunner Prospector's Club

Address: P.O. Box 56804

City/State/Zip: Phoenix, AZ. 85079

MAINTENANCE FEE PAYMENT IN LIEU OF ASSESSMENT WORK FOR THE ^{16 CLAIMS}
UPCOMING ASSESSMENT YEAR BEGINNING SEPTEMBER 1, 1995. _{1,600.00}
_{DLL}

AMC #	Claim Name	County	County Data	Town-ship	Range	Section
329013	Jake #4	Maricopa	94 0021775	7N	3W	29
329014	Tonto Blue #1	Maricopa	94 0021776	6N	5E	10
329015	Tonto Blue #2	Maricopa	94 0021777	6N	5E	10,11
329016	Tonto Blue #3	Maricopa	94 0021778	6N	5E	11
329017	Tonto Blue #4	Maricopa	94 0021779	6N	5E	11
329018	Tonto Blue #5	Maricopa	94 0021780	6N	5E	11
329019	Tonto Blue #6	Maricopa	94 0021781	6N	5E	11
329020	RR #1	Maricopa	94 0021782	6N	4W	1
329021	RR #2	Maricopa	94 0021783	6N	4W	1
329022	RR #3	Maricopa	94 0021784	6N	4W	1
329023	RR #4	Maricopa	94 0021785	6N	4W	1
329800	Gypsy Moth 1	Maricopa	94 0218517	7N	3W	21
329801	Gypsy Moth 2	Maricopa	94 0218518	7N	3W	21
331233	Red Basin #1	Maricopa	94 0383049	6N	6W	26
333426	La Siesta #1	Maricopa	94 0185054	7N	3W	30
333427	La Siesta #3	Maricopa	94 0185054	7N	3W	30

The name and address of the owners of the Claim for which this is prepared is

Roadrunner Prospector's Club Inc.

P.O. Box 56804

Phoenix, AZ. 85079

THIS IS NOT A CHANGE OF ADDRESS

Signature: Michael H. Grant - Agent

RECEIVED
BLM AZ STATE OFFICE
AUG 14 10 50 AM '95
PHOENIX ARIZONA

When recorded mail to:

Name: Roadrunner Prospector's Club

Address: P.O. Box 56804

City/State/Zip: Phoenix, AZ. 85079

MAINTENANCE FEE PAYMENT IN LIEU OF ASSESSMENT WORK FOR THE ^{25 Claims} _{\$2,500.00} UPCOMING ASSESSMENT YEAR BEGINNING SEPTEMBER 1, 1995. _{D.L.}

AMC #	Claim Name	County	County Data	Township	Range	Section
126406	La Siesta #2	Maricopa	15049 221-222	7N	3W	30
247112	Sando	Maricopa	85 0559653	7N	3W	28
291104	Cass #2	Maricopa	92 0366284	7N	3W	29
308433	Ocotillo #1	Maricopa	90 0506459	7N	3W	17 20
308434	Ocotillo #2	Maricopa	90 0506460	7N	3W	17,18
326311	Carrie #1	Maricopa	93 0174157	7N	3W	31
326312	Carrie #2	Maricopa	93 0174158	7N	3W	31
326313	Carrie #3	Maricopa	93 0174160	7N	3W	30
326314	Carrie #4	Maricopa	93 0174159	7N	3W	30
326315	Pennyweight #1	Maricopa	93 0174148	7N	3W	29
326316	Pennyweight #2	Maricopa	93 0174156	7N	3W	29
326317	Gold Club #1	Maricopa	93 0174154	7N	4W	13
326318	Gold Club #2	Maricopa	93 0174151	7N	4W	13
326319	Pat	Maricopa	93 0174152	7N	3W	31
326322	Double R	Maricopa	93 0174149	6N	4W	12
326323	Jake #1	Maricopa	93 0174147	7N	3W	29
326324	Jake #2	Maricopa	93 0174146	7N	3W	29
326325	Jake #3	Maricopa	93 0174145	7N	3W	29
326326	Ocotillo #3	Maricopa	93 0174155	7N	3W	17
326327	Pilgram #1	Maricopa	93 0174153	7N	3W	31
328698	Cass #4	Maricopa	93 0885578	7N	3W	29
328699	Cass #5	Maricopa	93 0885577	7N	3W	29
328700	Cass #6	Maricopa	93 0885576	7N	3W	29
328701	Cass #7	Maricopa	93 0885575	7N	3W	29
328702	Cass #8	Maricopa	93 0885574	7N	3W	29

The name and address of the owners of the Claim for which this is prepared is

Roadrunner Prospector's Club Inc.

P.O. Box 56804

Phoenix, AZ. 85079

THIS IS NOT A CHANGE OF ADDRESS

Signature: Michael H. Grant - Agent

RECEIVED
BLM. AZ STATE OFFICE
AUG 14 10 50 AM '95
PHOENIX, ARIZONA

When recorded mail to:

Name: Roadrunner Prospector's Club

Address: P.O. Box 56804

City/State/Zip: Phoenix, AZ. 85079

**MAINTENANCE FEE PAYMENT IN LIEU OF ASSESSMENT WORK FOR THE
UPCOMING ASSESSMENT YEAR BEGINNING SEPTEMBER 1, 1995.**

18 Claims
\$1,800.00
JJC

AMC #	Claim Name	County	County Data	Town-ship	Range	Section
326754	Keystone #1	Pinal	1922 836	5S	15E	4
326755	Keystone #2	Pinal	1922 838	5S	15E	4
326756	Keystone #3	Pinal	1922 840	5S	15E	4
326757	Keystone #4	Pinal	1922 842	5S	15E	4
326758	Keystone #5	Pinal	1922 844	5S	15E	4
326759	Keystone #6	Pinal	1922 846	5S	15E	4
326760	Keystone #7	Pinal	1922 848	5S	15E	4
326761	Keystone #8	Pinal	1922 850	5S	15E	4
326762	Keystone #9	Pinal	1922 852	5S	15E	4
326763	Keystone #10	Pinal	1922 854	5S	15E	4
326764	Keystone #11	Pinal	1922 856	5S	15E	4
326765	Keystone #12	Pinal	1922 858	5S	15E	4
326766	Keystone #13	Pinal	1922 860	5S	15E	4
326767	Keystone #14	Pinal	1922 862	5S	15E	4
326768	Keystone #15	Pinal	1922 864	4S	15E	33
326769	Keystone #16	Pinal	1922 866	4S	15E	33
326770	Keystone #17	Pinal	1922 868	4S	15E	33
326771	Keystone #18	Pinal	1922 870	4S	15E	33

The name and address of the owners of the Claim for which this is prepared is

Roadrunner Prospector's Club Inc.

P.O. Box 56804

Phoenix, AZ. 85079

THIS IS NOT A CHANGE OF ADDRESS

Signature: Michael H Grant-Agent

RECEIVED
BLM. AZ STATE OFFICE
Aug 14 10 50 AM '95
PHOENIX, ARIZONA

When recorded mail to:

Name: Roadrunner Prospector's Club

Address: P.O. Box 56804

City/State/Zip: Phoenix, AZ. 85079

17 Claims
\$1,700.00
D.L.

**MAINTENANCE FEE PAYMENT IN LIEU OF ASSESSMENT WORK FOR THE
UPCOMING ASSESSMENT YEAR BEGINNING SEPTEMBER 1, 1995.**

AMC #	Claim Name	County	County Data	Township	Range	Section
11413	Wednesday Hope #4	Yavapai	1015 726	9.5N 10N	2E 2E	20 32
48976	Aquarius #1	Yavapai	0801 192	10N	2E	7
48977	Aquarius #3	Yavapai	0801 194	10N	2E	7 18
48978	Aquarius #4	Yavapai	0801 195	10N	2E	18
62606	Aquarius #2	Yavapai	1001 437	10N	2E	7
74734	Sharon Lee #1	Yavapai	0912 397	11N	1E	35,36
74735	Sharon Lee #2	Yavapai	0912 398	11N	1E	35
74736	Sharon Lee #3	Yavapai	0912 399	10N	1E	2
74737	Sharon Lee #4	Yavapai	0912 400	10N	1E	1,2
76951	Merciful Heavens #2	Yavapai	0956 72	12N 11N	1W 1W	33 4
82213	Bean Bag #1	Yavapai	0965 338	12N	1W	28
89414	Bean Bag #2	Yavapai	1249 413	12N	1W	28
89420	Wolf 1	Yavapai	0961 673	11.5N	1E	31
89421	Wolf 2	Yavapai	0961 674	11.5N	1E	31
89422	Wolf 3	Yavapai	0961 675	11.5N	1E	31
89423	Wolf 4	Yavapai	0961 676	11.5N	1E	31
92803	Goodwin #1	Yavapai	1058 779	12N	1W	28 33

The name and address of the owners of the Claim for which this is prepared is

Roadrunner Prospector's Club Inc.

P.O. Box 56804

Phoenix, AZ. 85079

THIS IS NOT A CHANGE OF ADDRESS

Signature: Michael H. Grant - Agent

RECEIVED
BLM, AZ STATE OFFICE
Aug 14 10 50 AM '95
PHOENIX, ARIZONA

When recorded mail to:

Name: Roadrunner Prospector's Club

Address: P.O. Box 56804

City/State/Zip: Phoenix, AZ. 85079

**MAINTENANCE FEE PAYMENT IN LIEU OF ASSESSMENT WORK FOR THE
UPCOMING ASSESSMENT YEAR BEGINNING SEPTEMBER 1, 1995.**

23 Claims
\$2,300.00
DCC

AMC #	Claim Name	County	County Data	Township	Range	Section
95198	Gold Palace I	Yavapai	1256 447-448	12N	1W	19
95199	Gold Palace II	Yavapai	1256 450-451	12N	1W	19
95200	Gold Palace III	Yavapai	1256 453-454	12N	1W	19
95201	Gold Palace IV	Yavapai	1256 456-457	12N	1W	19
95202	Gold Palace V	Yavapai	1256 459-460	12N	1W	19
95203	More Than Lot Of Rock	Yavapai	1256 462-463	12N	1W	19
95204	Lots Of Rock	Yavapai	1256 465-466	12N	1W	19
95205	Gold Palace VIII	Yavapai	1256 468-469	12N	1W	30
96051	JDR 1	Yavapai	1267 825-826	12.5N	2W	21
96052	JDR 2	Yavapai	1267 827-828	12.5N	2W	21
96053	JDR 3	Yavapai	1267 829-830	12.5N 13N	2W 2W	21 33
102389	Mandella 2 & 3	Yavapai	1293 289-290	10N	2E	30
112605	Laura Kay #1	Yavapai	1331 563-565	10N	1E	12,13
112606	Janet Lynn #2	Yavapai	1331 561	10N	1E	12,13
126534	Mandella 6	Yavapai	1371 335-336	10N	2E	31
126535	Mandella 7	Yavapai	1437 985	10N	2E	30
126536	Mandella 8	Yavapai	1371 339-340	10N	2E	30
126537	Mandella 9	Yavapai	1371 341-342	10N	2E	30
126538	Mandella 10	Yavapai	1371 343-344	10N	2E	31
129334	Mandella 12	Yavapai	1376 706-708	10N	2E	30
130489	Protecto #2	Yavapai	1381 826-827	12N	1W	33
142356	Donkey Mine #4	Yavapai	1422 292-293	12N	1W	33
157621	Mandella 14	Yavapai	1436 981-982	10N	2E	30

The name and address of the owners of the Claim for which this is prepared is

Roadrunner Prospector's Club Inc.

P.O. Box 56804

Phoenix, AZ. 85079

THIS IS NOT A CHANGE OF ADDRESS

Signature: *Michael H. Grant - Agent*

RECEIVED
B.L.M. AZ STATE OFFICE
AUG 14 10 50 AM '95
PHOENIX, ARIZONA

When recorded mail to:

Name: Roadrunner Prospector's Club

Address: P.O. Box 56804

City/State/Zip: Phoenix, AZ. 85079

24 claims
\$2,400.00
DCL

**MAINTENANCE FEE PAYMENT IN LIEU OF ASSESSMENT WORK FOR THE
UPCOMING ASSESSMENT YEAR BEGINNING SEPTEMBER 1, 1995.**

AMC #	Claim Name	County	County Data	Township	Range	Section
170911	Wednesday Hope #1	Yavapai	1467 691	10N	2E	31
174224	Big Rock #1	Yavapai	1469 76-77	12N	1W	12,11
174225	Big Rock #2	Yavapai	1469 78-79	12N	1W	10
191670	Roadrunner #1	Yavapai	1514 754-755	12.5N	1W	25
191671	Roadrunner #2	Yavapai	1514 756-757	12.5N	1W	25
196365	Turkey Buzzard #1	Yavapai	1529 712	11N	3E	30
235841	Betty 4	Yavapai	1713 778	12N	1W	14
235842	Betty 5	Yavapai	1713 780	12N	1W	14
236096	Gary's Place #1A	Yavapai	1714 194	12N	1W	14
244561	Gold Dust #2	Yavapai	1781 512	11N	3E	30
252917	Lots Of Rock	Yavapai	1822 940	12N	1W	19
252918	More Than Lots Of Rock	Yavapai	1822 942	12N	1W	19
258455	Turkey Buzzard Ext.	Yavapai	1838 870	11N	3E	30
258456	Turkey Buzzard #2	Yavapai	1838 872	11N	3E	30
258457	Turkey Buzzard #3	Yavapai	1838 874	11N	3E	30
258458	Turkey Buzzard #4	Yavapai	1838 876	11N	3E	30
280730	Camp #1	Yavapai	2016 295	12N	1W	28,33
280731	Camp #2	Yavapai	2017 343-344	12N	1W	33
281321	Camp #3	Yavapai	2017 952	12N	1W	28
281322	Camp #4	Yavapai	2017 954	12N	1W	28
300332	Wolf 5	Yavapai	2208 526-527	11.5N	1E	31
300333	Wolf 6	Yavapai	2208 524-525	11N	1E	6
313839	RR Humbug #1	Yavapai	2352 464	8N	1E	31
313840	RR Humbug #2	Yavapai	2352 401	8N	1E	31

The name and address of the owners of the Claim for which this is prepared is

Roadrunner Prospector's Club Inc.

P.O. Box 56804

Phoenix, AZ. 85079

THIS IS NOT A CHANGE OF ADDRESS

Signature: Michael H Grant - Agent

RECEIVED
BLM. AZ STATE OFFICE
Aug 14 10 50 AM '95
PHOENIX, ARIZONA

When recorded mail to:

Name: Roadrunner Prospector's Club

Address: P.O. Box 56804

City/State/Zip: Phoenix, AZ. 85079

MAINTENANCE FEE PAYMENT IN LIEU OF ASSESSMENT WORK FOR THE
UPCOMING ASSESSMENT YEAR BEGINNING SEPTEMBER 1, 1995.

18 claims
\$1,800.00
212

AMC #	Claim Name	County	County Data	Township	Range	Section
314631	RR Humbug #3	Yavapai	2360 845	8N	1E	29,30,31
316493	Aquarius Extension	Yavapai	2402 767	10N	2E	18
321061	Lefty #2	Yavapai	2479 560-561	8N	1E	30
327992	Hidden Treasure	Yavapai	2702 537-538	12N	2W	25,30,36
328593	CeeDee #2	Yavapai	2742 961	8N	1W	5
328594	CeeDee #3	Yavapai	2742 963	8N	1W	5
328595	CeeDee #4	Yavapai	2742 965	8N	1W	5
328596	CeeDee #6	Yavapai	2742 967	8N	1W	4,5
328597	CeeDee #7	Yavapai	2742 969	8N	1W	4
328598	CeeDee #8	Yavapai	2742 971	8N	1W	4
328599	D. Udder 1	Yavapai	2742 973	8N	1W	14
328600	D. Udder 2	Yavapai	2742 975	8N	1W	14
328601	D. Udder 3	Yavapai	2742 977	8N	1W	14
328602	D. Udder 4	Yavapai	2742 979	8N	1W	14
328603	D. Udder 5	Yavapai	2742 981	8N	1W	23
328604	D. Udder 6	Yavapai	2742 983	8N	1W	23
328605	Burro #1	Yavapai	2742 988-989	12N	1W	33
328606	Burro #2	Yavapai	2742 986-978	11N	1W	4

The name and address of the owners of the Claim for which this is prepared is

Roadrunner Prospector's Club Inc.

P.O. Box 56804

Phoenix, AZ. 85079

THIS IS NOT A CHANGE OF ADDRESS

Signature: Michael H Grant - Agent

RECEIVED
B.L.M. AZ STATE OFFICE
PHOENIX, ARIZONA
AUG 14 10 51 AM '95

When recorded mail to:

Name: Roadrunner Prospector's Club

Address: P.O. Box 56804

City/State/Zip: Phoenix, AZ. 85079

MAINTENANCE FEE PAYMENT IN LIEU OF ASSESSMENT WORK FOR THE ^{18 Claims}
UPCOMING ASSESSMENT YEAR BEGINNING SEPTEMBER 1, 1995. ^{\$1,800.00}
_{DLL}

AMC #	Claim Name	County	County Data	Township	Range	Section
328689	Calf #1	Yavapai	2746 687	8N	1W	10
328690	Calf #2	Yavapai	2746 689	8N	1W	10
328691	Calf #3	Yavapai	2746 691	8N	1W	10
328692	Calf #4	Yavapai	2746 693	8N	1W	10
328693	Calf #5	Yavapai	2746 695	8N	1W	10
328694	D. Udder 7	Yavapai	2746 697	8N	1W	23
328695	D. Udder 8	Yavapai	2746 699	8N	1W	23
328696	D. Udder 9	Yavapai	2746 701	8N	1W	14
328703	CeeDee #1	Yavapai	2746 703	8N	1W	5
328704	CeeDee #5	Yavapai	2746 705	8N	1W	5
328705	Genes Dream	Yavapai	2746 707-708	9.5N	2E	20,21
329388	Bad Luck	Yavapai	2780 912-913	12N	1W	14 23
329389	No Luck	Yavapai	2780 914-915	12N	1W	23
329390	Good Luck	Yavapai	2780 916-917	12N	1W	23 24
329391	Great Luck	Yavapai	2780 918-919	12N	1W	24
329392	Clinton	Yavapai	2780 920-921	12N	1W	30
				12N	2W	25
329393	Clyde	Yavapai	2780 922-923	12N	1W	30
				12N	2W	25
329394	Bonny	Yavapai	2780 924-925	12N	1W	30

The name and address of the owners of the Claim for which this is prepared is

Roadrunner Prospector's Club Inc.

P.O. Box 56804

Phoenix, AZ. 85079

THIS IS NOT A CHANGE OF ADDRESS

Signature: Michael H. Grant - Agent

RECEIVED
BLM AZ STATE OFFICE
AUG 14 10 51 AM '95
PHOENIX, ARIZONA

When recorded mail to:

Name: Roadrunner Prospector's Club
Address: P.O. Box 56804
City/State/Zip: Phoenix, AZ. 85079

MAINTENANCE FEE PAYMENT IN LIEU OF ASSESSMENT WORK FOR THE *18 Claims*
UPCOMING ASSESSMENT YEAR BEGINNING SEPTEMBER 1, 1995. *\$1,800.00*
DLL

AMC #	Claim Name	County	County Data	Township	Range	Section
328689	Calf #1	Yavapai	2746 687	8N	1W	10
328690	Calf #2	Yavapai	2746 689	8N	1W	10
328691	Calf #3	Yavapai	2746 691	8N	1W	10
328692	Calf #4	Yavapai	2746 693	8N	1W	10
328693	Calf #5	Yavapai	2746 695	8N	1W	10
328694	D. Udder 7	Yavapai	2746 697	8N	1W	23
328695	D. Udder 8	Yavapai	2746 699	8N	1W	23
328696	D. Udder 9	Yavapai	2746 701	8N	1W	14
328703	CeeDee #1	Yavapai	2746 703	8N	1W	5
328704	CeeDee #5	Yavapai	2746 705	8N	1W	5
328705	Genes Dream	Yavapai	2746 707-708	9.5N	2E	20,21
329388	Bad Luck	Yavapai	2780 912-913	12N	1W	14 23
329389	No Luck	Yavapai	2780 914-915	12N	1W	23
329390	Good Luck	Yavapai	2780 916-917	12N	1W	23 24
329391	Great Luck	Yavapai	2780 918-919	12N	1W	24
329392	Clinton	Yavapai	2780 920-921	12N	1W	30
				12N	2W	25
329393	Clyde	Yavapai	2780 922-923	12N	1W	30
				12N	2W	25
329394	Bonny	Yavapai	2780 924-925	12N	1W	30

The name and address of the owners of the Claim for which this is prepared is

Roadrunner Prospector's Club Inc.
P.O. Box 56804
Phoenix, AZ. 85079

THIS IS NOT A CHANGE OF ADDRESS

Signature: Michael H. Grant - Agent

RECEIVED
B.L.M. AZ STATE OFFICE
Aug 14 10 51 AM '95
PHOENIX, ARIZONA

When recorded mail to:

Name: Roadrunner Prospector's Club

Address: P.O. Box 56804

City/State/Zip: Phoenix, AZ. 85079

9 claims
\$ 900.00
DCL

**MAINTENANCE FEE PAYMENT IN LIEU OF ASSESSMENT WORK FOR THE
UPCOMING ASSESSMENT YEAR BEGINNING SEPTEMBER 1, 1995.**

AMC #	Claim Name	County	County Data	Town-ship	Range	Section
38911	Diablo Placer	LaPaz	1089 958-959	4N	20W	24,25
232554	Megan Rose	LaPaz	85 16	4N	20W	26
248830	Sleeper	LaPaz	86 102	4N	20W	26
248832	Downstream	LaPaz	86 0567	4N	20W	26
259813	D6 Placer	LaPaz	86 4195	4N	20W	26
259814	Eastside Placed	LaPaz	86 4196	4N	20W	23
259815	Freeway Placer	LaPaz	86 4179	4N	20W	25
292017	C-6 Placer	LaPaz	86 6719	4N	20W	23
292924	CD7 Placer	LaPaz	86 6943	4N	20W	14,15,23

RECEIVED
B.L.M. AZ STATE OFFICE
Aug 14 10 50 AM '95
PHOENIX, ARIZONA

The name and address of the owners of the Claim for which this is prepared is

Roadrunner Prospector's Club Inc.

P.O. Box 56804

Phoenix, AZ. 85079

THIS IS NOT A CHANGE OF ADDRESS

Signature: Michael H. Grant - Agent

UNITED STATES
DEPARTMENT OF THE INTERIOR
BUREAU OF LAND MANAGEMENT

RECEIPT AND ACCOUNTING ADVICE

NO. 2147505

WG/AZ 08/14/95

Subject: CLAIM MAINTENANCE FEE 1996 (175)

2 7 13 17,500.00

Applicant:
ROADRUNNER PROSPECTOR'S CLUB
PO BOX 56804
PHOENIX AZ. 85079

Remitter: ROADRUNNER PROSPECTOR'S CLUB INC.
3935 N. 31TH AVE
PHOENIX AZ. 85017
CK. # 2647 602-274-2521

Assignor:

LEASE MANAGEMENT DATA NEW UPDATE PAYMENT

ORIGINAL SERIAL NO.	ASG.	TYPE	ST.	CTY.	FUND SYMBOL	ACRES/UNITS	RATE
AMC 36282, ET AL							

AMOUNT	ANV. DATE	EXP. DATE	BILL CYC.	S/C	DISTRICT	NEXT BILL	MISC. DATA	U of M	ACTUAL UNITS

ASSIGNMENT SERIAL NO.	ASG.	TYPE	ST.	CTY.	FUND SYMBOL	ACRES/UNITS	RATE

AMOUNT	ANV. DATE	EXP. DATE	BILL CYC.	S/C	DISTRICT	NEXT BILL	MISC. DATA	U of M	ACTUAL UNITS

APPLY REMITTANCE

ACTION	FUND SYMBOL	CTY.	AMOUNT
FILING FEE			
RENTAL			
UNEARNED			
REFUND			
TOTAL			
AMOUNT DUE			

Remarks:

BY:

DATE:

Lease in Escrow?
 KGS?
 Auto Escalates?
 Auto Renew?
 Of Interest?
 Operating Rights?
 Operator
 Bond Filed?

FOR MMS USE ONLY

BILLEE	NUMBER	FOREST REFUGE
OCS SECTION		
CODE		

~~170911~~

~~258455~~

**\$100.00 MAINTENANCE FEE PAYMENT
FOR 1995 IN LIEU OF ASSESSMENT
DUE ON OR BEFORE AUGUST 31, 1994**

BUREAU OF LAND MANAGEMENT
ARIZONA STATE OFFICE
3707 N. 7TH STREET
PHOENIX, ARIZONA 85014 (OR) 170911
P. O. BOX 16563, ZIP CODE 85011 76950

252917. 314626
130488, 191670
~~313839~~ 196365

95198.
126534 (17)
74734 (15)
258455 DLL
COUNT: 23 \$2,300.00
FOR OFFICIAL USE ONLY

B L M SERIAL NUMBERS		NAMES OF CLAIMS/SITES
A MC 126534	THRU A MC 126537 ✓	Mandala 6 - 9 ✓
A MC 74734	THRU A MC 74737 ✓	Sharon Lee #1 - #4 ✓
A MC 258456	THRU A MC 258458	Turkey Buzzard #2 - #4 ✓

(OR) IF NOT CONSECUTIVE NUMBERS, LIST SEPARATELY BELOW:

B L M SERIAL NUMBERS	NAMES OF CLAIMS/SITES
A MC 76951 ✓	Merciful Heavens #2 ✓
A MC 95203 ✓	More than Lots of Rock ✓
A MC 252918 ✓	More than Lots of Rock ✓
A MC 130489 ✓	Protecto #2 ✓
A MC 313839)	RR Humbug #1)
A MC 313840)	RR Humbug #2)
A MC 314631 ✓	RR Humbug #3 ✓
A MC 191670)	Roadrunner #1)
A MC 191671)	Roadrunner #2)
A MC 196365 ✓	Turkey Buzzard #1 ✓
A MC 258455 ✓	Turkey Buzzard Ext ✓
A MC 170911 ✓	Wednesday Hope #1 ✓

CLAIMANT'S NAME: Roadrunner Prospectors Club, Inc.

ADDRESS: P. O. Box 56804

CITY: Phoenix STATE: Arizona

PHONE: 602 274-2521 ZIP: 85079

CHECK HERE IF THIS IS A CHANGE OF ADDRESS.

RECEIVED
BLM AZ STATE OFFICE
PHOENIX, ARIZONA
Aug 29 1 41 PM '94

FOR OFFICIAL USE ONLY
ENTERED INTO COMPUTER: <u>10-3-94</u> - <u>JAB</u> <u>10-25-94</u>
DATE INITIALS VERIFIED

UNITED STATES
DEPARTMENT OF THE INTERIOR
BUREAU OF LAND MANAGEMENT

RECEIPT AND ACCOUNTING ADVICE

NO. 2024737

RS/AZ

08/29/94

Subject: CLAIM MAINTENANCE FEE 1993 (170)

2 90 13

17,500.00

Applicant:

ROADRUNNER PROSPECTORS CLUB
P.O. BOX 56804
PHOENIX, AZ 85079

GAME - OK #2397

Remitter: (602) 274-2521

Assignor:

LEASE MANAGEMENT DATA									
<input type="checkbox"/> NEW <input type="checkbox"/> UPDATE <input type="checkbox"/> PAYMENT									
ORIGINAL SERIAL NO.	ASG.	TYPE	ST.	CTY.	FUND SYMBOL			ACRES/UNITS	RATE
AMC 326754, ET AL									
AMOUNT	ANV. DATE	EXP. DATE	BILL CYC.	S/C	DISTRICT	NEXT BILL	MISC. DATA	U of M	ACTUAL UNITS
ASSIGNMENT SERIAL NO.	ASG.	TYPE	ST.	CTY.	FUND SYMBOL			ACRES/UNITS	RATE
AMOUNT	ANV. DATE	EXP. DATE	BILL CYC.	S/C	DISTRICT	NEXT BILL	MISC. DATA	U of M	ACTUAL UNITS

OVER →

APPLY REMITTANCE			
ACTION	FUND SYMBOL	CTY.	AMOUNT
FILING FEE			
RENTAL			
UNEARNED			
REFUND			
TOTAL			
AMOUNT DUE			

Remarks:

326754-326771 292017
 326311-326319 292924
 326322-326327 259813 = 815
 329388-329395 38911
 327992 248830-832
 36282-36283 232554
 127666-127669 294601
 308433-308434 235841-842
 BY: 211542 174224-225
 DATE: 280730-731

Lease in Escrow?
 KGS?
 Auto Escalates?
 Auto Renew?

Of Interest?
 Operating Rights?
 Operator
 Bond Filed?

FOR MMS USE ONLY

BILLEE	FOREST REFUGE
NUMBER	
OCS SECTION	
CODE	

CASE FOLDER COPY

208- OVER
 508-508
 508-508



**ROADRUNNER
PROSPECTORS'
CLUB, INC.**

P.O. Box 56804 • Phoenix, Arizona 85079

To BLM

Rental fees of \$200⁰⁰ each for 1993 and
1994 continued.

74734
196365
258455
170911
11413
89414
300332
SR

<u>Claim Name</u>	<u>AMC #</u>	<u>Claim Name</u>	<u>AMC #</u>
Sharon Lee #1	- 74734	Wednesday Hope #1	- 170911
Sharon Lee #2	- 74735	Wednesday Hope #4	- 11413
Sharon Lee #3	- 74736	Wolf # 1	- 89420
Sharon Lee #4	- 74737	Wolf # 2	- 89421
Turkey Buzzard #1	- 196365	Wolf # 3	- 89422
Turkey Buzzard #2	- 258456	Wolf # 4	- 89423
Turkey Buzzard #3	- 258457	Wolf # 5	- 300332
Turkey Buzzard #4	- 258458	Wolf # 6	- 300333
Turkey Buzzard Ext.	- 258455		

Paid rental fees of \$200 each
on 90 claims for
1993 and 1994

93 + 94
ENTERED IN COMPUTER

\$18,000

10-15-93 SRW

paid rental fees of \$100⁰⁰ each
on 33 claims for 1994,
located and paid 100⁰⁰ in
1993

\$3,300.
Total \$21,300⁰⁰

PHOENIX, ARIZONA
Aug 30 9 44 AM '93
RECEIVED
B.L.M. AZ STATE OFFICE

Accty Advice # 2044830

RUSH

INDEXED & MICROFILMED

STRUMENT # 9252140
 OFFICIAL RECORDS OF
 YAVAPAI COUNTY
 LINDA S. WEEDON
 REQUEST OF:
 ROADRUNNER PROSPECTORS CLUB
 DATE: 12/02/92 TIME: 12:15
 FEE: 5.00 SC: 4.00 PT: 1.00
 BOOK 2564 PAGE 783 PAGES: 002

Return Document to:

For BLM Use Only

AZ-3850-1 (July 1992)

ROADRUNNER PROSPECTORS'
 CLUB, INC.
 P.O. BOX 56804
 PHOENIX, AZ 85079

AMC 74734 SR
 [Handwritten initials]

BK	FILE
	5
MAP	#4
PCL	\$5
	\$1
	\$15

Telephone # ()-

CHECK ONE

AFFIDAVIT OF PERFORMANCE OF ANNUAL WORK

Also fill in ITEMS 1 through 9 and the reverse side of this document.

NOTICE OF INTENTION TO HOLD

I intend to hold the claim(s) /site(s) listed on the reverse side of this document for the calendar year 19___. Also fill in ITEMS 1 through 4 and ITEM 9.

NOTICES OF INTENTION TO HOLD ARE FOR MILL SITES AND TUNNEL SITES OR FOR MINING CLAIMS WHEN ASSESSMENT WORK HAS NOT BEEN DONE, REGARDLESS OF WHETHER THE ANNUAL ASSESSMENT HAS BEEN SUSPENDED, DEFERRED, OR NOT YET ACCRUED. THE FILING OF A NOTICE OF INTENTION TO HOLD SHALL NOT RELIEVE THE OWNER OF COMPLYING WITH FEDERAL AND STATE LAWS PERTAINING TO THE PERFORMANCE OF ANNUAL ASSESSMENT WORK. NOTICES OF INTENTION TO HOLD FOR MILL SITES OR TUNNEL SITES NEED NOT BE COUNTY RECORDED. FOR MINING CLAIMS THE FORM FILED WITH BLM MUST BE IDENTICAL TO THE ONE THAT WAS OR WILL BE FILED WITH THE COUNTY.

Evidence of Annual Assessment Work or a Notice of Intention to Hold must be filed each calendar year following the calendar year in which the Claim/site was located.

ALL CLAIMS LISTED ON A SINGLE AFFIDAVIT MUST BE CONTIGUOUS.

1. State of Arizona, County of YAVAPAI SS:
 2. I, (Name) Lauren W. Carter
 3. Reside at (Address) P.O. Box 56804
 City Phoenix, County Maricopa, State AZ, Zip 85079

being duly sworn, deposes and says that he/she is a citizen of the United States, more than eighteen years of age, that all of the facts set forth in this affidavit/notice, subject to the provisions and penalties of 18 USC 1001 pertaining to the filing of false, fictitious, or fraudulent statements with the United States, are true and correct according to the best of my knowledge, information and belief.

4. Owner's Name and Address (If not shown in items 1-3 above) CHECK HERE IF THIS IS A CHANGE OF ADDRESS
Roadrunner Prospectors Club Inc.
3935 N. 31st Ave.
Phx AZ 85017

5. That I am personally acquainted with the mining claim(s). The work and improvements were made by and at the expense of the owner(s) of said claim(s). Said contiguous group of claims, listed on the reverse side of this document, are situated in the Cleator Mining District, YAVAPAI County, Arizona

6. That between the dates starting at 12 o'clock noon on September 1, 19 91 and ending at 12 o'clock noon on September 1, 19 92 at least \$ 700.00 dollars worth of work and improvements were done and performed upon said claim(s) or upon one or more of a contiguous group of claims for the benefit of all, or wholly or partly outside of a contiguous group of claims for the benefit of all, not including the location work.

7. That the following persons were employed to perform the work and improvements described herein: Al King, Tom Walker, Don Grance, John Blankenship, John Day

8. That the work and improvements performed were: road improvement cleared debris from road and processed 40 yds of placer gravel PER CLAIM

9. Dated 10-22-92, Signature Lauren W. Carter
 SUBSCRIBED AND SWORN TO before me, a Notary Public, this 22 day of OCT 19 92

by Lauren W. Carter
 Notary Public Lawrence S. Adams
 MY COMMISSION EXPIRES _____
 OFFICIAL SEAL
 LAWRENCE S. ADAMS
 Notary Public - State of Arizona
 MARICOPA COUNTY
 My Comm. Exp. 12/31/98

This form is for the purpose of complying with the laws of the United States Department of the Interior, Bureau of Land Management and the State of Arizona pertaining to assessment work and/or a notice of intention to hold. 30 USC 28, 43 CFR 3833.2, ARS 27-208. Subject to Paperwork Reduction Act and Privacy Act statements available at the BLM AZ State Office. The form is not copyrighted. It may be reproduced without restriction.

For BLM Use Only
 PHOENIX, ARIZONA
 DEC 11 11 30 AM '92
 BLM AZ STATE OFFICE
 RECEIVED

If the claims/sites have consecutive BLM #'s and are in the same Township, Range and Section(s) they may be listed as follows:

SAMPLE 1-10 A MC 19640-49 Dkt/Pg # 1025/1-10 (or) 4N 20W 36
 RECORDING # 9106173-82

CLAIM/SITE NAME	SERIAL NUMBER	Dkt/Pg or Recording # of ORIGINAL LOCATION NOTICE!	TWN SHP	RNG	SEC(S)
1. Sharon Lee #1	A MC 74734	Dkt-912, Pg-397	10N	1E	2
2. Sharon Lee #2	A MC 74735	912 398	11N	1E	35
3. Sharon Lee #3	A MC 74736	912 399	10N	1E	2
4. Sharon Lee #4	A MC 74737	912 400	10N	1E	1+2
5.	A MC				
6.	A MC				
7.	A MC				
8.	A MC				
9.	A MC				
10.	A MC				
11.	A MC				
12.	A MC				
13.	A MC				
14.	A MC				
15.	A MC				
16.	A MC				
17.	A MC				
18.	A MC				
19.	A MC				
20.	A MC				
21.	A MC				
22.	A MC				
23.	A MC				
24.	A MC				
25.	A MC				
26.	A MC				
27.	A MC				
28.	A MC				
29.	A MC				
30.	A MC				

FILE WITH: Bureau of Land Management, 3707 North 7th Street, P. O. Box 16563, Phoenix, Arizona 85011 and the respective county recorder, ON OR BEFORE DECEMBER 30th (NOT THE 31st). BLM REQUIRES A \$5.00 NONREFUNDABLE SERVICE CHARGE FOR EACH MINING CLAIM, MILL SITE OR TUNNEL SITE. ANNUAL FILINGS THAT ARE NOT ACCOMPANIED BY PROPER SERVICE CHARGES WILL BE RETURNED WITHOUT FURTHER ACTION BY BLM.

4
Bob

74734

BK	FEES
	5
MAP	1
	\$4
	1
	\$5
PCL	1
	\$1
\$12	

RECEIVED
B.L.M. AZ STATE OFFICE
INDEXED & MICROFILMED
DEC 10 12 01 PM '91
PHOENIX, ARIZONA

RECORDED YAVAPAI COUNTY ARIZONA
INSTRUMENT # 9144394
OFFICIAL RECORDS OF YAVAPAI COUNTY
PATSY C. JENNEY
REQUEST OF:
ROADRUNNER PROPECTORS CLUB
DATE: 11/19/91 TIME: 13:00
FEE: 5.00 SC: 4.00 PT: 1.00
BOOK 2420 PAGE 472 PAGES: 002

AZ-3850-1 (August 1989)
OMB No. 1004-0114
Expires: May 31, 1991

RUSH

United States Department of the Interior Bureau of Land Management
**AFFIDAVIT OF PERFORMANCE OF ANNUAL WORK
AND/OR NOTICE OF INTENTION TO HOLD**
(ALL CLAIMS LISTED ON A SINGLE AFFIDAVIT MUST BE CONTIGUOUS)

Evidence of Annual Assessment Work or a Notice of Intention to Hold must be filed each calendar year following the calendar year in which the claim/site was located.

FOR AN AFFIDAVIT OF LABOR, FILL IN ALL ITEMS EXCEPT ITEM 5. FOR A NOTICE OF INTENTION TO HOLD, FILL IN ONLY ITEMS 1 THROUGH 5 AND ITEM 10. NOTICES OF INTENTION TO HOLD FOR MILL SITES OR TUNNEL SITES DO NOT NEED TO BE COUNTY RECORDED OR NOTARIZED. FOR MINING CLAIMS THE FORM FILED WITH BLM MUST BE IDENTICAL TO THE ONE THAT WAS OR WILL BE FILED WITH THE COUNTY. FILE ON OR BEFORE DECEMBER 30th (NOT THE 31st). WHEN FILING, BLM REQUIRES A \$5.00 NONREFUNDABLE SERVICE CHARGE FOR EACH MINING CLAIM, MILL SITE OR TUNNEL SITE.

1. State of Arizona, County of YAVAPAI ss:
2. I, (Name) TOM G. MAYS
3. Reside at (Address) P.O. BOX 56804
City PHOENIX, County MARICOPA, State AZ, Zip 85079

being duly sworn, deposes and says that he/she is a citizen of the United States, more than eighteen years of age, that all of the facts set forth in this affidavit/notice, subject to the provisions and penalties of 18 USC 1001 pertaining to the filing of false, fictitious, or fraudulent statements with the United States, are true and correct according to the best of my knowledge, information and belief.

4. Owner's Name and Address (if not shown above) CHECK HERE IF THIS IS A CHANGE OF ADDRESS
ROADRUNNER PROSPECTORS CLUB, INC.
3935 N. 31 ST AVE
PHOENIX, AZ 85017

5. NOTE, THIS ITEM SHOULD ONLY BE FILLED IN IF THIS IS A NOTICE OF INTENTION TO HOLD. NOTICES OF INTENTION TO HOLD ARE FOR MILL SITES AND TUNNEL SITES OR FOR MINING CLAIMS WHEN ASSESSMENT WORK HAS NOT BEEN DONE, REGARDLESS OF WHETHER THE ANNUAL ASSESSMENT HAS BEEN SUSPENDED, DEFERRED, OR NOT YET ACCRUED. THE FILING OF A NOTICE OF INTENTION TO HOLD SHALL NOT RELIEVE THE OWNER OF COMPLYING WITH FEDERAL AND STATE LAWS PERTAINING TO THE PERFORMANCE OF ANNUAL ASSESSMENT WORK.

I intend to hold the claim(s)/site(s) listed on the reverse side of this document for the calendar year 19 _____.

6. That I am personally acquainted with the mining claim(s). The work and improvements were made by and at the expense of the owner(s) of said claim(s). Said contiguous group of claims listed on the reverse side of this document are situated in the CLEATOR Mining District, YAVAPAI County, Arizona, the location of which is recorded in the office of the County Recorder of said County in: Book(s) 912 Page(s) 397, 398, 399, 400 Notice of location is posted in Section(s) 1 & 2, 35 & 36 Township(s) 10 N, 11 N, Range(s) 1 E, GSR Meridian

7. That between the dates starting at 12 o'clock noon on September 1, 19 90 and ending at 12 o'clock noon on September 1, 19 91 at least \$ 600 dollars worth of work and improvements were done and performed upon said claim(s) or upon one or more of a contiguous group of claims for the benefit of all, or wholly or partly outside of a contiguous group of claims for the benefit of all, not including the location work.

8. That the following persons were employed to perform the work and improvements described herein: AL KING, DON CRANCE, TOM MAYS, JACK COOPER

9. That the work and improvements performed were: PROCESSED 60 YARDS OF PLACER GRAVEL, CLEANED DEBRIS FROM ROAD TO ALLOW ACCESS TO CLAIM.

10. Dated 9-12-91, Signature Thomas G. Mays
SUBSCRIBED AND SWORN TO before me, a Notary Public, this 12th day of Sept, 19 91
by Mavis J. Hicks MY COMMISSION EXPIRES 12-15-92 Notary Public

This form is for the purpose of complying with the laws of the United States and the State of Arizona pertaining to assessment work and/or a notice of intention to hold. 30 USC 28, 43 CFR 3833.2, ARS 27-208. Subject to Paperwork Reduction Act and Privacy Act statements available at the BLM AZ State Office. The form is not copyrighted. It may be reproduced without restriction.

BOOK 2420 PAGE 472

MAVIS J. HICKS
Notary Public - State of Arizona
MARICOPA COUNTY
My Comm Expires Dec. 15, 1992

RECEIVED
B.L.M. AZ STATE OFFICE

Dec 18 12 01 PM '91

PHOENIX, ARIZONA

NAME (FOR CLAIM / SITE GROUPS)

SERIAL NUMBERS:

A MC _____ Through A MC _____
A MC _____ Through A MC _____
A MC _____ Through A MC _____

OR LISTED INDIVIDUALLY AS FOLLOWS:

CLAIM/SITE NAME	SERIAL NUMBER	CLAIM/SITE NAME	SERIAL NUMBER
1. SHARON LEE #1	A MC 74734		A MC
2. SHARON LEE #2	A MC 74735		A MC
3. SHARON LEE #3	A MC 74736		A MC
4. SHARON LEE #4	A MC 74737		A MC
5.	A MC		A MC
6.	A MC		A MC
7.	A MC		A MC
8.	A MC		A MC
9.	A MC		A MC
10.	A MC		A MC
11.	A MC		A MC
12.	A MC		A MC
13.	A MC		A MC
14.	A MC		A MC
15.	A MC		A MC
16.	A MC		A MC
17.	A MC		A MC
18.	A MC		A MC
19.	A MC		A MC
20.	A MC		A MC
21.	A MC		A MC
22.	A MC		A MC
23.	A MC		A MC
24.	A MC		A MC
25.	A MC		A MC
26.	A MC		A MC
27.	A MC		A MC
28.	A MC		A MC
29.	A MC		A MC
30.	A MC		A MC

FILE WITH:

Bureau of Land Management, 3707 North 7th Street, P.O. Box 16563, Phoenix, Arizona 85011

A MC BOOK 2420 PAGE 473



INSTRUMENT # 9045137
 OFFICIAL RECORDS OF
 YAVAPAI COUNTY
 PATSY C. JENNEY
 REQUEST OF:
 ROADRUNNER PROSPECTORS
 DATE: 11/26/90 TIME: 09:20
 FEE: 5.00 SC: 4.00 PT: 1.00
 BOOK 2308 PAGE 323 PAGES: 002

INDEXED & :
 MICROFILMED RECEIVED
 B.L.M. AZ STATE OFFICE

AZ-3850-1 (August 1989)
 OMB No. 1004-0114
 Expires: May 31, 1991

74734
 91
 15

FEE	5
MAP	\$4
PCL	\$5
SI	1
IS	15

Dec 24 10 49 AM '90

of the Interior, Bureau of Land Management
**AFFIDAVIT OF PERFORMANCE OF ANNUAL WORK
 AND/OR NOTICE OF INTENTION TO HOLD**
 (ALL CLAIMS LISTED ON A SINGLE AFFIDAVIT MUST BE CONTIGUOUS)

Evidence of Annual Assessment Work or a Notice of Intention to Hold must be filed each calendar year following the calendar year in which the claim/site was located.

FOR AN AFFIDAVIT OF LABOR, FILL IN ALL ITEMS EXCEPT ITEM 5. FOR A NOTICE OF INTENTION TO HOLD, FILL IN ONLY ITEMS 1 THROUGH 5 AND ITEM 10. NOTICES OF INTENTION TO HOLD FOR MILL SITES OR TUNNEL SITES DO NOT NEED TO BE COUNTY RECORDED OR NOTARIZED. FOR MINING CLAIMS THE FORM FILED WITH BLM MUST BE IDENTICAL TO THE ONE THAT WAS OR WILL BE FILED WITH THE COUNTY. FILE ON OR BEFORE DECEMBER 30th (NOT THE 31st). WHEN FILING, BLM REQUIRES A \$5.00 NONREFUNDABLE SERVICE CHARGE FOR EACH MINING CLAIM, MILL SITE OR TUNNEL SITE.

1. State of Arizona, County of YAVAPAI ss:
 2. I, (Name) NEEDA WALKER
 3. Reside at (Address) 6720 W. Monterey Way
 City PHOENIX, County MARICOPA, State AZ, Zip 85033

being duly sworn, deposes and says that he/she is a citizen of the United States, more than eighteen years of age, that all of the facts set forth in this affidavit/notice, subject to the provisions and penalties of 18 USC 1001 pertaining to the filing of false, fictitious, or fraudulent statements with the United States, are true and correct according to the best of my knowledge, information and belief.

4. Owner's Name and Address (if not shown above) CHECK HERE IF THIS IS A CHANGE OF ADDRESS
Roadrunner Prospectors Club Inc.
3935 N 31st Ave
Phoenix, AZ. 85017

5. NOTE, THIS ITEM SHOULD ONLY BE FILLED IN IF THIS IS A NOTICE OF INTENTION TO HOLD. NOTICES OF INTENTION TO HOLD ARE FOR MILL SITES AND TUNNEL SITES OR FOR MINING CLAIMS WHEN ASSESSMENT WORK HAS NOT BEEN DONE, REGARDLESS OF WHETHER THE ANNUAL ASSESSMENT HAS BEEN SUSPENDED, DEFERRED, OR NOT YET ACCRUED. THE FILING OF A NOTICE OF INTENTION TO HOLD SHALL NOT RELIEVE THE OWNER OF COMPLYING WITH FEDERAL AND STATE LAWS PERTAINING TO THE PERFORMANCE OF ANNUAL ASSESSMENT WORK.

I intend to hold the claim(s)/site(s) listed on the reverse side of this document for the calendar year 19 _____.

6. That I am personally acquainted with the mining claim(s). The work and improvements were made by and at the expense of the owner(s) of said claim(s). Said contiguous group of claims listed on the reverse side of this document are situated in the CLEATOR Mining District, YAVAPAI County, Arizona, the location of which is recorded in the office of the County Recorder of said County in: Book(s) 912-912-912-912
 Page(s) 397-398-399-400
 Notice of location is posted in Section(s) 142 / 35+36
 Township(s) 10N-11N, Range(s) 1E, GSR Meridian

7. That between the dates starting at 12 o'clock noon on September 1, 19 89 and ending at 12 o'clock noon on September 1, 19 90 at least \$ 600. dollars worth of work and improvements were done and performed upon said claim(s) or upon one or more of a contiguous group of claims for the benefit of all, or wholly or partly outside of a contiguous group of claims for the benefit of all, not including the location work.

8. That the following persons were employed to perform the work and improvements described herein: CORP. MEMBERS INCLUDING BUT NOT LIMITED TO: D.L. CRANCE, Bob Benedict, Tim Morton, BRIAN BLAIR, JACK COOPER, AL King

9. That the work and improvements performed were: Processed 60 yards placer gravel from each claim
Cleaned up debris from road to allow access to claim

SEAL

10. Dated 11-8-90, Signature Needa Walker
 SUBSCRIBED AND SWORN TO before me, a Notary Public, this 8th day of November 19 90
 by Needa Walker MY COMMISSION EXPIRES 8-31-91, Notary Public A Beatrice Brock NEEA Beatrice

This form is for the purpose of complying with the laws of the United States and the State of Arizona pertaining to assessment work and/or a notice of intention to hold well 30 USC 28, 43 CFR 3833.2, ARS 27-208. Subject to Paperwork Reduction Act and Privacy Act statements available at the BLM AZ State Office. The form is not copyrighted. It may be reproduced without restriction.

BOOK 2308 PAGE 323

RECEIVED
B.L.M. AZ STATE OFFICE

Dec 26 10 49 AM '90

NAME (FOR CLAIM / SITE GROUPS)

SERIAL NUMBERS:

_____ A MC _____ PHOENIX, ARIZONA Through A MC
_____ A MC _____ Through A MC
_____ A MC _____ Through A MC

OR LISTED INDIVIDUALLY AS FOLLOWS:

CLAIM/SITE NAME	SERIAL NUMBER	CLAIM/SITE NAME	SERIAL NUMBER
1. SHARON Lee #1 ✓ A MC 74734 ✓	31		A MC
2. SHARON Lee #2 ✓ A MC 74735 ✓	32		A MC
3. SHARON Lee #3 ✓ A MC 74736 ✓	33		A MC
4. SHARON Lee #4 ✓ A MC 74737 ✓	34		A MC
5. _____ A MC	35		A MC
6. _____ A MC	36		A MC
7. _____ A MC	37		A MC
8. _____ A MC	38		A MC
9. _____ A MC	39		A MC
10. _____ A MC	40		A MC
11. _____ A MC	41		A MC
12. _____ A MC	42		A MC
13. _____ A MC	43		A MC
14. _____ A MC	44		A MC
15. _____ A MC	45		A MC
16. _____ A MC	46		A MC
17. _____ A MC	47		A MC
18. _____ A MC	48		A MC
19. _____ A MC	49		A MC
20. _____ A MC	50		A MC
21. _____ A MC	51		A MC
22. _____ A MC	52		A MC
23. _____ A MC	53		A MC
24. _____ A MC	54		A MC
25. _____ A MC	55		A MC
26. _____ A MC	56		A MC
27. _____ A MC	57		A MC
28. _____ A MC	58		A MC
29. _____ A MC	59		A MC
30. _____ A MC	60		A MC

FILE WITH:

Bureau of Land Management, 3707 North 7th Street, P.O. Box 16563, Phoenix, Arizona 85011

BOOK 2308 PAGE 324

74734

AFFIDAVIT OF PERFORMANCE OF ANNUAL ASSESSMENT WORK

Effective Date <u>10-26-88</u>	County and State <u>Yavapai, AZ.</u>
AFFIANT (Name, Address and Zip Code) <u>D.L. Crance</u> <u>2422 E Pebble Beach</u> <u>Tempe, AZ. 85282</u>	OWNERS OF MINING CLAIM(s) (Names, Addresses, and Zip Codes) <u>Roadranner's Prospectors</u> <u>3935 N 31st Ave</u> <u>Phoenix, AZ 85017</u>
For a description of the Mining Claim(s) located in the <u>Clearwater</u> Mining District in Section <u>42/35 & 36</u> , Township <u>10N/11W</u> , Range <u>1E</u> of G & SRB & M. <u>Yavapai</u> County, Arizona, SEE EXHIBIT "A"	Period of Time Covered by this Affidavit (give dates) <u>9-88</u> ----- <u>8-31-89</u>

PURSUANT TO ARS § 27-208 and 43-CFR 3833.2 Affiant States:

- Affiant is a citizen of the United States, is over 18 years of age, resides at the above address and is personally acquainted with the above described mining claim(s).
- During the period of time stated above, at least \$ 600 worth of work and improvements were done and performed upon Mining Claim(s) not including the location of the claim(s).
- The work and improvements were made by and at the expense of the above named Owner of Mining Claim(s) for the purposes of complying with the laws of the United States pertaining to assessment or annual work.
- The following persons were employed by Roadranner Prospectors, being the Owner of Mining Claim(s) and labored upon Mining Claim(s) and did the work and improvements:

Corporation members including but not limited to: D.L. Crance,
Bob Benedict, Tim Manton, Brian Blair, Kevin Crance, Jack Cooper,
Al King.

5. The following work was performed on Mining Claim(s):

Removed overburden to allow access to claim
Processed 80 yards placer Gravel from each
claim

DLO

Signatures of Affiant

	Verification. On this date, before me, a Notary Public, personally appeared: <u>D.L. Crance</u>	Signature of Notary Public: <u>Mavis J. Hicks</u>
	Date of Verification: <u>12-4-89</u> who, being duly sworn upon oath, stated that he had read this document and knows of his own knowledge that the facts stated within are true and correct, except for those matters based on information which he believes to be true.	Notary Expiration Date: <u>Dec 15, 1992</u>

INSTRUCTIONS: Record in Office of County Recorder for County where claim is located before December 30 and file with proper BLM office before December 30 each year.

This instrument was recorded or filed at the request of:

RECEIVED
 DEC 19 10 21 AM '89
 CLAIMS/INTL
 AND ACKNOWLEDGEMENT RECEIPT
 PAGE 303

CERTIFICATE OF RECORDATION OR FILING
 I certify that this instrument was filed or recorded on the date, at the time, in the docket, beginning with the page number, and with the fee number and file number stamped in the top space of this instrument. If the instrument is of multiple pages, the docket and page set forth represent the first page of that instrument and that instrument extends through Docket _____ Page _____.

The recording office is directed to return this instrument or a copy of it to the above person.

Official Certifying Recordation

Deputy

AFFIDAVIT OF PERFORMANCE OF ANNUAL ASSESSMENT WORK

Effective Date <p style="font-size: 1.2em; text-align: center;">12-4-88</p>	County and State <p style="font-size: 1.2em; text-align: center;">YAVAPAI, AZ. 74734</p>
AFFIANT (Name, Address and Zip Code) <p style="font-size: 1.1em;">D.L. CRANCE 2422 E. PEBBLE BEACH TEMPE, AZ. 85282</p>	OWNERS OF MINING CLAIM(S) (Names, Addresses, and Zip Codes) <p style="font-size: 1.1em;">ROADRUNNER PROSPECTORS 3935 N. 31 AVE PHX., AZ 85017</p>
For a description of the Mining Claim(s) located in the CLAYTON Mining District in Section 142 / 35436 Township 10N / 11N Range 1E of G & SRB & M, YAVAPAI County, Arizona, SEE EXHIBIT "A"	Period of Time Covered by this Affidavit (give dates) <p style="font-size: 1.2em; text-align: center;">9-1-87 — 8-31-88</p>

\$5	1	P	4	Co	5
Bk			Map		

PURSUANT TO ARS § 27-208 and 43-CFR 3833.2 Affiant States:

1. Affiant is a citizen of the United States, is over 18 years of age, resides at the above address and is personally acquainted with the above described mining claim(s).
2. During the period of time stated above, at least \$ 600 worth of work and improvements were done and performed upon Mining Claim(s) not including the location of the claim(s).
3. The work and improvements were made by and at the expense of the above named Owner of Mining Claim(s) for the purposes of complying with the laws of the United States pertaining to assessment or annual work.
4. The following persons were employed by ROADRUNNER PROSPECTORS, being the Owner of Mining Claim(s) and labored upon Mining Claim(s) and did the work and improvements:

CORPORATION MEMBERS INCLUDING BUT NOT LIMITED TO : D.L. CRANCE, BOB BENEDICT, TIM MORTON, BRIAN BLAIR, KEVIN CRANCE, JACK COOPER, AL KING

RECEIVED
BLM AZ STATE OFFICE
PHOENIX, ARIZONA
DEC 21 9 55 AM '88

5. The following work was performed on Mining Claim(s):

REPAIRED FLOOD DAMAGED ACCESS ROAD
PROCESSED 20 YARDS PLUCKER GRAVE FROM EACH CLAIM

D.L. Crance

Signatures of Affiant

SEAL

STATE OF: <u>Arizona</u> COUNTY OF: <u>Maricopa</u>	Verification. On this date, before me, a Notary Public, personally appeared: ss. <u>D. L. Crance</u> who, being duly sworn upon oath, stated that he had read this document and knows of his own knowledge that the facts stated within are true and correct, except for those matters based on information which he believes to be true.	Signature of Notary Public: ss. <u>Norma J. Pritchard</u> Notary Expiration Date: <u>Feb. 18, 1992</u>
Date of Verification <p style="font-size: 1.2em;">12-4-88</p>		

INSTRUCTIONS: Record in Office of County Recorder for County where claim is located before December 30 and file with proper BLM office before December 30 each year.

This instrument was recorded or filed at the request of:

BOOK 2104 PAGE 399

INSTRUMENT # 8845677
OFFICIAL RECORDS OF
YAVAPAI COUNTY
PATSY C. JENNEY
REQUEST OF:
ROADRUNNER PROSPECTORS CLUB
DATE: 12/12/88 TIME: 11:40
FEE: 5.00
BOOK 2104 PAGE 399 PAGES: 002

The recording official is directed to return this instrument or a copy thereof to the above person.

EXHIBIT A

Location Notice
Recorded in
Book of Official
Records or
Docket

NAME	BLM SERIAL NO.	Docket	Page
SHARON LEE #1 ✓	74734 -	912	397
" " " #2 ✓	74735 -	912	398
" " " #3 ✓	74736 -	912	399
" " " #4 ✓	74737 -	912	400

RECEIVED
B.L.M. AZ STATE OFFICE
DEC 21 9 55 AM '88
PHOENIX, ARIZONA

STATE OF ARIZONA

RUSH
County of
In Docket No.

ss. _____ by certify that the within inst
recorded _____

Page _____



INSTRUMENT # 8748534
OFFICIAL RECORDS OF
YAVAPAI COUNTY
PATSY C. JENNEY

REQUEST OF:

DARRELL G HAND

DATE: 12/08/87 TIME: 14:45

FEE: 5.00

BOOK 1997 PAGE 869 PAGES: 002

When recorded mail to:

DARRELL G. HAND
5254 E. APACHE TRAIL
APACHE JCT., AZ 85219

Witness my hand and

County Recorder

Fee: \$

By _____ INDEXED &
MICROFILMED Deputy Recorder

S	5	1	6	4	Co	5	St

AFFIDAVIT OF PERFORMANCE OF ANNUAL WORK

104802
104811
74734
235396
236864
245418
RECEIVED
B.L.M. AZ STATE OFFICE

State of Arizona
County of YAVAPAI ss.

- The undersigned being duly sworn according to law deposes and says that they are a citizen of the United States, more than eighteen years of age and that all of the facts set forth in this affidavit are true and correct according to the best of their knowledge, information and belief.
- That they are personally acquainted with the following mining claims.

Claim Name	Arizona Mining Claim Number	Claim Type	Location Notice Recorded Book or Docket No., Page No.
SEE			
ATTACHED EXHIBIT			

- That between the date of September 1, 1986 and August 31, 1987 at least Five Thousands and Two Hundred Dollars (\$5,200.00) worth of work and improvements were done and performed upon this claim not including location work.
- The work and improvements were made by and at the expense of Darrell G. Hand, SR.

owner of the mine whose address is 5254 E. Apache Trail, Apache Jct. AZ 85219

for the purpose of complying with the laws of the United States pertaining to assessment or annual work.

- The name of the people employed by the owner to do the work and improvements were Darrell G. Hand and others.

- The work and improvements done were Road improvements, sampling, milling of Ore and others.

Date DECEMBER 8, 1987

Darrell G Hand
Signature

Subscribed to and sworn before me this 8 day of Dec 19 87 by

Darrell G Hand

BOOK 1997 PAGE 869

My comm. expires 2/22/89

Mae L Mason
Notary Public



EXHIBIT

Claim Name	AMC CLAIM NO.	Claim Type	Book or Docket Page No.
JEREMIAH J. ✓ 1-38	104811-104816 1-6 235396-235401 #7-12 236864-236883 13-32 245418-245423 33-38	Lode	1292-105-116 1708-118-129 1709-54-93 1767-909-919
SHARON LEE 1-4	74734-74737	Associated Placer	912-397-400
SECOND CHANCE	104810	Lode	1301-959-960
PANCHO #1A	118850	Lode	1347-458
GOLDEN BOY #1 THRU #4	104802-104805	Lode	1301-947-958
SILVER HAWK	104808	Lode	1301-949-950
SILVER HAWK #2	104809	Lode	1301-951-952
EMMETT	104807	Lode	1301-943-946
EMMETT #2	104806	Lode	1301-943-949

ALL OF THE ABOVE ARE LOCATED IN YAVAPAI COUNTY, IN THE STATE OF ARIZONA.

DARRELL G. HAND
5254 E, Apache Trail
Apache Jct., AZ. 85219

BDD-1997 PAGE 870

RECEIVED
P.L.M. AZ STATE OFFICE
DEC 28 11 57 AM '87
PHOENIX, ARIZONA

245418 118950
71034
104802

STATE OF ARIZONA, I hereby certify that the within instrument was recorded and
County of _____, 19____, at _____ M.
In Docket No. _____, Page _____, at the request of _____

Fee No.: 704811
74734 236 264
235370

RECEIVED
BLM. AZ STATE OFFICE
DEC 29 1986

This is a continued copy of Instrument
Recorded in Book 1889 Page 251-252
Date 12/26/86 Time 12:05 pm
PATSY C. JENNEY, RECORDER
Deputy

When recorded mail to:
DARRELL G. HAND
5254 E. APACHE TR.
APACHE JCT., AZ 85219

Witness my hand and official seal.
7:45 A.M.
PHOENIX, ARIZONA

County Recorder
Deputy Recorder

Fee: \$

AFFIDAVIT OF PERFORMANCE OF ANNUAL WORK

State of Arizona
County of YAVAPAT ss.

- The undersigned being duly sworn according to law deposes and says that they are a citizen of the United States, more than eighteen years of age and that all of the facts set forth in this affidavit are true and correct according to the best of their knowledge, information and belief.
- That they are personally acquainted with the following mining claims.

Claim Name	Arizona Mining Claim Number	Claim Type	Location Notice Recorded in Book or Docket No., Page No.
EMMETT	104807 ✓	LODE	1301-943-946
EMMETT #2	104806 ✓	LODE	1301-943-946
cont'd on attached exhibit			

- That between the date of SEPT 1, 1985 and AUG 31, 1986 at least FIVE THOUSAND, TWO HUNDRED dollars (\$ 5200.00) worth of work and improvements were done and performed upon this claim not including location work.
- The work and improvements were made by and at the expense of DARRELL G. HAND SR.
owner of the mine whose address is 5254 E. APACHE TR., APACHE JCT., AZ 85219
for the purpose of complying with the laws of the United States pertaining to assessment or annual work.
- The name of the people employed by the owner to do the work and improvements were DARRELL G. HAND AND OTHERS
- The work and improvements done were ROAD IMPROVEMENTS AND ORE SAMPLING

Date DECEMBER 8, 1986

Darrell G. Hand
Signature

Subscribed to and sworn before me this 9 day of Dec. 1986 by _____

My Commission Expires May 27, 1988
My comm. expires _____

Shirley Beth Lutter
Notary Public

Claim Name	Arizona Mining Claim Number	Claim Type	Location Notice Recorded in Book or Docket No., Page No.
JEREMIAH J. -	104811-104816 ✓	LODE	1292-105-116
✓ 1-38 7-12	235396-235401		1708-118-129
✓ 18-32	236864-236883		1709-54-93
✓ 38-38	245418-245423		1767-909-919
✓ SHARON LEE 1-4	74734-74737	ASSOCIATED PLACER	912-397-400
✓ SECOND CHANGE chance	104810 ✓	LODE	1301-959-960
✓ PANCHO #1A	118850 ✓	LODE	1347-458
✓ GOLDEN BOY #1 THRU #4 ✓	104802 ^{#2} ✓ 104805 ✓	LODE LODE	13-01 947 958
✓ SILVER HAWK #2	104808 ✓	LODE	1301-949-950
✓ SILVER HAWK #1	104809 ✓	LODE	1301-951-952

RECEIVED
B.L.M. AZ STATE OFFICE
DEC 29 1986
7:45 A.M.
PHOENIX, ARIZONA

74734 SK

INDEXED MICROFILMED

STATE OF ARIZONA, I hereby certify that the within instrumen
County of _____ ss. recorded _____, 19____
In Docket No. _____, Page _____, at



Instrument # **36034**
Recorded Official Records
of Yavapai County, Arizona
OCT 18 '85 - 1 40 PM
at the request of Darrell G. Hand Sr.
Patsy C. Jenney County Recorder Pgs. 1
Deputy [Signature]

When recorded mail to RECEIVED P.M. AZ STATE OFFICE Witness my hand and officia. _____
OCT 31 1985 _____ County Recorder
7:45 A.M. By _____ Deputy Recorder
PHOENIX, ARIZONA

Fee: \$ 5ea

1984-1985
AFFIDAVIT OF PERFORMANCE OF ANNUAL WORK

State of Arizona
County of YAVAPAI ss.

- 1. The undersigned being duly sworn according to law deposes and says that they are a citizen of the United States, more than eighteen years of age and that all of the facts set forth in this affidavit are true and correct according to the best of their knowledge, information and belief.
- 2. That they are personally acquainted with the following mining claims.

Claim Name	Arizona Mining Claim Number	Claim Type	Location Notice Recorded in Book or Docket No., Page No.
<u>SHARON LEE</u>	<u>74734-74737</u>	<u>ASSOCIATED</u>	<u>912-397-400</u>
<u>#1 Thru #4</u>		<u>PLACER</u>	

3. That between the date of SEPT. 1, 1984 and AUG 31, 1985 at least Four Hundred (\$ 400.00) worth of work and improvements were done and performed upon this claim not including location work.

4. The work and improvements were made by and at the expense of DARRELL G. HAND SR. owner of the mine whose address is RT 1 Box 64 Hume MO 64752 for the purpose of complying with the laws of the United States pertaining to assessment or annual work.

5. The name of the people employed by the owner to do the work and improvements were ROGER SMITH, GARY VANSICKLE, LEO STINSON.

6. The work and improvements done were ROAD IMPROVEMENT, RUNNING OF ORE, IMPROVEMENT OF WELLS
Date SEPT. 16, 1985 [Signature]
Signature

Subscribed to and sworn before me this 18th day of October 1985 by DARRELL G. HAND SR.

My Commission Expires March 26, 1988
My comm. expires _____

[Signature]
Notary Public

SEAL

800-1763 PAGE 981

STATE OF ARIZONA, } ss. I hereby certify that the within instrument was filed and recorded
County of _____, 19____, at _____ M.
In Docket No. _____, Page _____, at the request of _____

Fee No.:

When recorded mail to:
This is a conformed copy of Instrument
Recorded in Book 1666 Page 562
Date 10-2-84 Time 10:35
PATSY C. JENNEY, RECORDER Am
Karen Walser DEPUTY

Witness my hand and official seal.

County Recorder _____
By _____ Deputy Recorder _____

Fee: \$

1983-1984
AFFIDAVIT OF PERFORMANCE OF ANNUAL WORK
BLM SERIAL No

State of Arizona }
County of YAVAPAI } ss.

AMC 74734 Thru 74737

1. DARRELL G. HAND SR.
Name
RT. 1 Box 64
Address
HUME City Mo. State 64752 Zip

being duly sworn according to law deposes and says that they are a citizen of the United States more than eighteen years of age and that all of the facts set forth in this affidavit are true and correct according to the best of their knowledge, information and belief.

2. That they are personally acquainted with the mining claim named SHARON LEE No. 1
Thru No 4 situate in the BLACK CANYON Mining District,
YAVAPAI County, Arizona, the location of which is recorded in the office of
the County Recorder of that County in Book 912, Page 397-400. Notice of
location is posted in Section 2, Township 10N, Range 1E, G&SRB&M.

3. That between the dates of SEPT 2, 1983 and Aug 31, 1984
at least FOUR HUNDRED (\$ 400⁰⁰)
dollars worth of work and improvements were done and performed upon this claim not including
location work.

4. The work and improvements were made by and at the expense of _____
DARRELL G. HAND SR, owners of the mine for the
purpose of complying with the laws of the United States pertaining to assessments or annual work.

5. REED STALLSMITH, & VIENCE NIEMAN, &
ROGER SMITH
were the names of the persons employed by the owner who labored to do the work and improvements

6. The work and improvements done were ROAD IMPROVEMENT &
SAMPLING OF ORE

RECEIVED
B.L.M. AZ STATE OFFICE

OCT 02 1984

7:45 A.M.
PHOENIX, ARIZONA

Dated Oct. 2, 1984 Darrell G. Hand Sr
Signature

Subscribed to and sworn before me, a Notary Public, this 2nd day of October,
1984, by Darrell G. Hand, Sr.

My Commission expires _____
Vallee M. Light
Notary Public
My Commission Expires Jan. 25, 1986

I do hereby certify that the within instrument was filed and recorded at the request of

Darrell Hand

on DEC 20 '83 - 11 50 AM

clock

book

1593

Official Record

751

74734

Records of Yavapai County, Arizona. WITNESS my hand and official seal the day and year first above written.

PATSY C. JENNEY, County Recorder

By

Karen Walsen

Deputy

relg

When recorded mail to:

Witness my hand and official seal.

County Recorder

Fee: \$

By

Deputy Recorder

AFFIDAVIT OF PERFORMANCE OF ANNUAL WORK

1982 - 1983

State of Arizona

BLM SERIAL No

County of YAVAPAI

ss

AMC 74734 Thru 74737

1. DARRELL G. HAND SR.

Name

PO Box 999

Address

CAMP VERDE

City

AZ.

State

86322

Zip

being duly sworn according to law deposes and says that they are a citizen of the United States more than eighteen years of age and that all of the facts set forth in this affidavit are true and correct according to the best of their knowledge, information and belief.

2. That they are personally acquainted with the mining claim named SHARON LEE No 1

Thru No 4

situate in the BLACK CANYON Mining District,

YAVAPAI

County, Arizona, the location of which is recorded in the office of

the County Recorder of that County in Book 912, Page 397-400. Notice of

UNSURVEYED location is posted in Section 2, Township 10N, Range 1E, G&SRB&M.

3. That between the dates of SEPT 2, 1982 and Aug 31, 1983

at least FOUR HUNDRED (\$ 400.00) dollars worth of work and improvements were done and performed upon this claim not including location work.

4. The work and improvements were made by and at the expense of DARRELL G. HAND SR.

owners of the mine for the purpose of complying with the laws of the United States pertaining to assessments or annual work.

5. REED STALLSMITH, & VIENCE NIEMAN

were the names of the persons employed by the owner who labored to do the work and improvements

6. The work and improvements done were ROAD IMPROVEMENT &

dredging of ORE

RECEIVED
B.L.M. AZ STATE OFFICE

DEC 28 1983

7:45 A.M.
PHOENIX, ARIZONA

Dated DEC 12, 1983

Darrell G. Hand Sr.
Signature

Subscribed to and sworn before me, a Notary Public, this 14th day of December 1983, by

My Commission expires 7/27, 1986

Charlene Black
Notary Public

fil = 74734-74737

STATE OF ARIZONA, County of Yavapai—ss

CONFIRMED COPY

I do hereby certify that the within instrument was filed and recorded at the request of

Darrell Hand

on DEC 27 '82-2 10 PM o'clock book 1506 Official Records Page 431

Records of Yavapai County, Arizona. WITNESS my hand and official seal the day and year first above written.

PATSY C. JENNEY, County Recorder

By Linda Weeden Deputy

When recorded mail to:

County Recorder

Fee: \$

By Deputy Recorder

updated reg

AFFIDAVIT OF PERFORMANCE OF ANNUAL WORK

1981-1982

State of Arizona

BLM SERIAL No

County of YAVAPAI } ss

AMC 74734 Thru 74737

1. DARRELL G. HAND SR.
Name

PO Box 999
Address

CAMP VERDE AZ. 86322
City State Zip

being duly sworn according to law deposes and says that they are a citizen of the United States more than eighteen years of age and that all of the facts set forth in this affidavit are true and correct according to the best of their knowledge, information and belief.

2. That they are personally acquainted with the mining claim named SHARON LEE No 1, No 2, No 3, & No 4 situate in the BLACK CANYON Mining District, YAVAPAI County, Arizona, the location of which is recorded in the office of the County Recorder of that County in Book 912, Page 397 Thru 400. Notice of UN SURVEYED location is posted in Section 2, Township 10N, Range 1E, G&SRB&M.

3. That between the dates of SEPT. 2, 1981 and AUG 31, 1982 at least \$400 (\$ 400.) dollars worth of work and improvements were done and performed upon this claim not including location work.

4. The work and improvements were made by and at the expense of DARRELL G. HAND SR., SHARON L. HAND, DARRELL G. HAND JR., owners of the mine for the purpose of complying with the laws of the United States pertaining to assessments or annual work.

5. VIENCE NIEMAN, REED STALLSMITH, DON HOUSLEY & TERRY MARTIN were the names of the persons employed by the owner who labored to do the work and improvements.

6. The work and improvements done were ROAD IMPROVEMENTS & SAMPLING

RECEIVED BLM AZ STATE OFFICE

JAN 3 1983

07.45 A.M. PHOENIX, ARIZONA


Dated DEC. 20, 1982 Darrell G. Hand Sr.
Signature

Subscribed to and sworn before me, a Notary Public, this 20 day of Dec., 1982, by Darrell G. Hand Sr.

My Commission Expires Aug. 24, 1986
My Commission expires _____
Joyce Bennett
Notary Public

postmarked timely - reg

D. G. HAND
PO Box 999
CAMP Verde Ariz
86322



UNITED STATES
DEPARTMENT OF THE INTERIOR
BUREAU OF LAND MANAGEMENT
Mining Div.

CERTIFIED
P 271 439 050
MAIL

2400 VALLEY BANK CENTER
PHOENIX ARIZONA 85013

RETURN RECEIPT
REQUESTED

74734-74737

STATE OF ARIZONA, County of Yavapai

I do hereby certify that the within instrument was filed and recorded at the request of

Darrell G. Hand

DEC 15 '81 - 10 40 AM

on o'clock book 1430 Official Records Page 469

Records of Yavapai County, Arizona. WITNESS my hand and official seal the day and year first above written.

updated 1/10

PATSY C. JENNEY, County Recorder

By Kathleen Stampler, Deputy

When recorded mail to: D. G. HAND
PO Box 999
CAMP VERDE ARIZ.
86322

Witness my hand and official seal.

County Recorder

Fee: \$

By

Deputy Recorder

3/

1980-1981

AFFIDAVIT OF PERFORMANCE OF ANNUAL WORK

State of Arizona

BLM SERIAL No

County of YAVAPAI } ss

AMC 74734 Thru 74737

1. DARRELL G. HAND SR.

Name

PO Box 999

Address

CAMP VERDE

City

ARIZ.

State

86322

Zip

being duly sworn according to law deposes and says that they are a citizen of the United States more than eighteen years of age and that all of the facts set forth in this affidavit are true and correct according to the best of their knowledge, information and belief.

2. That they are personally acquainted with the mining claim named SHARON LEE No. 1, No. 2, No. 3, & No. 4 situate in the BLACK CANYON Mining District,

YAVAPAI County, Arizona, the location of which is recorded in the office of the County Recorder of that County in Book 912, Page 397 - 400. Notice of UN SURVEYED location is posted in Section 152, Township 10 N, Range 1E, G&SRB&M.

3. That between the dates of SEPT 2, 1980 and Aug. 31, 1981 at least Four Hundred (\$ 400.00) dollars worth of work and improvements were done and performed upon this claim not including location work.

4. The work and improvements were made by and at the expense of DARRELL G. HAND SR. SHARON L. HAND, DARRELL G. HAND JR., owners of the mine for the purpose of complying with the laws of the United States pertaining to assessments or annual work.

5. DON HOUSLEY

were the names of the persons employed by the owner who labored to do the work and improvements.

6. The work and improvements done were ROAD IMPROVEMENT, EQUIPMENT, PROCESS OF ORE, & CONSTRUCTION OF MILL.

BOOK **1430** PAGE **469**

Dated DEC. 14, 1981

Darrell G. Hand Sr.
Signature

Subscribed to and sworn before me, a Notary Public, this 14th day of December

1981, by Darrell G. Hand, Sr.

My Commission expires 10-31-82

Quinn King
Notary Public

AMC 74734-74737

STATE OF ARIZONA, County of Yavapai

I do hereby certify that the within instrument was filed and recorded at the request of Darrell G. Hand on DEC 24 '80 - 1 35 PM o'clock Book 1347 Official Records Page 821

Records of Yavapai County, Arizona. WITNESS my hand and official seal the day and year first above written.

Updated

PATSY C. JENNEY, County Recorder
By *Dorothy J. Clupper*, Deputy

RECEIVED
BLM, AZ STATE OFFICE
DEC 29 1 25 PM '80
PHOENIX, ARIZONA

When recorded mail to:

County Recorder _____ Fee: \$
By _____ Deputy Recorder _____ 31

1979-1980

AFFIDAVIT OF PERFORMANCE OF ANNUAL WORK

State of Arizona }
County of YAVAPAI } ^{SS} BLM SERIAL No. AMC 74734 Thru 74737

1. DARRELL G. HAND SR.
Name
PO Box 999
Address
CAMP VERDE ARIZ. 86322
City State Zip

being duly sworn according to law deposes and says that they are a citizen of the United States more than eighteen years of age and that all of the facts set forth in this affidavit are true and correct according to the best of their knowledge, information and belief.

2. That they are personally acquainted with the mining claim named SHARON LEE No. 1, No. 2, No. 3, & No. 4 situate in the BLACK CANYON Mining District, YAVAPAI County, Arizona, the location of which is recorded in the office of the County Recorder of that County in Book 912, Page 397, 398, 399, & 400. Notice of location is posted in Section 1 & 2, Township 10N, Range 1E, G&SRB&M.

3. That between the dates of SEPT. 2 1979 and Aug. 31, 1980 at least \$ 400.00 (\$ 400) dollars worth of work and improvements were done and performed upon this claim not including location work.

4. The work and improvements were made by and at the expense of DARRELL G. HAND SR., SHARON L. HAND, DARRELL G. HAND JR., owners of the mine for the purpose of complying with the laws of the United States pertaining to assessments or annual work.

5. DARRELL G. HAND SR., DARRELL G. HAND JR. & SHARON HAND were the names of the persons employed by the owner who labored to do the work and improvements.

6. The work and improvements done were ROAD IMPROVEMENT & SAMPLING

Dated Dec. 19, 1980 *Darrell G. Hand Sr.*
Signature

Subscribed to and sworn before me, a Notary Public, this 24th day of December 1980, by DARRELL G. HAND SR.

My Commission expires June 27, 1983 *James E. Bottomley*
Notary Public

*ack
9-21-81
sq*

BOOK 1347 PAGE 821

Form 3830-1
(October 1977)

UNITED STATES
DEPARTMENT OF THE INTERIOR
BUREAU OF LAND MANAGEMENT

RECEIVED
B.L.M. AZ STATE OFFICE

DEC 29 1 26 PM '80

PHOENIX, ARIZONA

MINING CLAIM ANNUAL RECORDATION REQUIREMENTS
(43 CFR 3833.2)

Serial Number AME 74734 - 74737

Name or number of Claim Sharon Lee 1, 2, 3, 4

Received (date) 12/29/80

This acknowledges receipt of:

Evidence of annual assessment work

Notice of intent to hold claim

Appropriate notations have been made on the records.

GPO 842-843

STATE OF ARIZONA, } ss. I hereby certify that the within instrument was filed and recorded
County of _____, 19____, at _____ M.
In Docket No. _____, Page _____, at the request of _____

Fee No.:

When recorded mail to **RECEIVED**
B. L. M. AZ STATE OFFICE
OCT 15 1979
10:00 A.M.
PHOENIX, ARIZONA

Witness my hand and official seal.

County Recorder

Fee: \$

By _____

Deputy Recorder

AFFIDAVIT OF PERFORMANCE OF ANNUAL WORK

State of Arizona }
County of _____ } ss

1. DARRELL G. HAND SR.
Name
PO Box 999
Address
CAMP VERDE ARIZ 86322
City State Zip

being duly sworn according to law deposes and says that they are a citizen of the United States more than eighteen years of age and that all of the facts set forth in this affidavit are true and correct according to the best of their knowledge, information and belief.

2. That they are personally acquainted with the mining claim named SHARON LEE No 1, No 2, No 3, & No 4 situate in the BLACK CANYON Mining District, YAVAPAI County, Arizona, the location of which is recorded in the office of the County Recorder of that County in Book 912, Page 397, 398, 399 ^{\$400}. Notice of location is posted in Section UNSURVEYED 2, Township 10 N, Range 1E, G&SRB&M.

3. That between the dates of JAN. 1 1979 and OCT. 15, 1979 at least \$4,000 (\$ _____) dollars worth of work and improvements were done and performed upon this claim not including location work.

4. The work and improvements were made by and at the expense of DARRELL G. HAND SR. SHARON L. HAND, DARRELL G. HAND JR., owners of the mine for the purpose of complying with the laws of the United States pertaining to assessments or annual work.

5. DARRELL G. HAND SR.

were the names of the persons employed by the owner who labored to do the work and improvements

6. The work and improvements done were ROAD IMPROVEMENT
SAMPLING

BUREAU OF LAND MANAGEMENT
PHOENIX, ARIZONA
OCT 15 PM 1:59

Dated Oct. 15, 1979 Darrell G. Hand Sr.
Signature

Subscribed to and sworn before me, a Notary Public, this 15th day of October, 1979, by Darrell G. Hand, Sr

My Commission expires My Commission Expires Jan. 26, 1980
James J. [Signature]
Notary Public

STATE OF ARIZONA, } ss. I hereby certify that the within instrument was filed and recorded
County of _____, 19____, at _____ M.
In Docket No. _____, Page _____, at the request of _____

Fee No.:

When recorded mail to **RECEIVED**
B. L. M. AZ STATE OFFICE
OCT 15 1979
10:00 A.M.
PHOENIX, ARIZONA

Witness my hand and official seal.

County Recorder
By _____
Deputy Recorder

Fee: \$

AFFIDAVIT OF PERFORMANCE OF ANNUAL WORK

State of Arizona }
County of _____ } ss

1. DARRELL G. HAND SR.
Name
PO Box 999
Address
CAMP VERDE ARIZ 86322
City State Zip

being duly sworn according to law deposes and says that they are a citizen of the United States more than eighteen years of age and that all of the facts set forth in this affidavit are true and correct according to the best of their knowledge, information and belief.

2. That they are personally acquainted with the mining claim named SHARON LEE No 1, No 2, No 3, & No 4 situate in the BLACK CANYON Mining District, YAVAPAI County, Arizona, the location of which is recorded in the office of the County Recorder of that County in Book 912, Page 397, 398, 399 ^{\$400} Notice of location is posted in Section 2, Township 10 N, Range 1 E, G&SRB&M.

3. That between the dates of JAN. 1 1979 and OCT. 15, 1979 at least \$4,000 (\$ _____) dollars worth of work and improvements were done and performed upon this claim not including location work.

4. The work and improvements were made by and at the expense of DARRELL G. HAND Sr. SHARON L. HAND, DARRELL G. HAND JR., owners of the mine for the purpose of complying with the laws of the United States pertaining to assessments or annual work.

5. DARRELL G. HAND SR.
_____ were the names of the persons employed by the owner who labored to do the work and improvements

6. The work and improvements done were Road improvement
Sampling

BUREAU OF LAND MANAGEMENT
PHOENIX, ARIZONA
1979 OCT 15 PM 1:59

Dated Oct. 15, 1979 Darrell G. Hand Sr.
Signature

Subscribed to and sworn before me, a Notary Public, this 15th day of October, 1979, by Darrell G. Hand, Sr.

My Commission expires My Commission Expires Jan. 26, 1980
Notary Public

STATE OF ARIZONA, } ss. I hereby certify that the within instrument was filed and recorded
County of _____, 19____, at _____ M.
In Docket No. _____, Page _____, at the request of _____

Fee No.:

When recorded mail to
RECEIVED
B. L. M. AZ STATE OFFICE
OCT 15 1979
10:00 A.M.
PHOENIX, ARIZONA

Witness my hand and official seal.

County Recorder
By _____
Deputy Recorder

Fee: \$

AFFIDAVIT OF PERFORMANCE OF ANNUAL WORK

State of Arizona }
County of _____ } ss

1. DARRELL G. HAND SR.
Name
PO Box 999
Address
CAMP VERDE ARIZ 86322
City State Zip

being duly sworn according to law deposes and says that they are a citizen of the United States more than eighteen years of age and that all of the facts set forth in this affidavit are true and correct according to the best of their knowledge, information and belief.

2. That they are personally acquainted with the mining claim named SHARON LEE No 1, No 2, No 3, & No 4 situate in the BLACK CANYON Mining District, YAVAPAI County, Arizona, the location of which is recorded in the office of the County Recorder of that County in Book 912, Page 397, 398, 399 ^{\$400}. Notice of location is posted in Section 2, Township 10 N, Range 1 E, G&SRB&M.

3. That between the dates of JAN. 1 1979 and OCT. 15, 1979 at least \$4,000 (\$ _____) dollars worth of work and improvements were done and performed upon this claim not including location work.

4. The work and improvements were made by and at the expense of DARRELL G. HAND Sr. SHARON L. HAND, DARRELL G. HAND JR., owners of the mine for the purpose of complying with the laws of the United States pertaining to assessments or annual work.

5. DARRELL G. HAND SR.
_____ were the names of the persons employed by the owner who labored to do the work and improvements

6. The work and improvements done were ROAD IMPROVEMENT
SAMPLING

Dated Oct. 15, 1979

Darrell G. Hand Sr.
Signature

Subscribed to and sworn before me, a Notary Public, this 15th day of October, 1979, by Darrell G. Hand, Sr.

My Commission expires My Commission Expires Jan. 26, 1980

James H. ...
Notary Public

BUREAU OF LAND MANAGEMENT
PHOENIX, ARIZONA
1979 OCT 15 PM 1:59

STATE OF ARIZONA, } ss. I hereby certify that the within instrument was filed and recorded
County of _____, 19____, at _____ M.
In Docket No. _____, Page _____, at the request of _____

Fee No.:

When recorded mail to **RECEIVED**
B. L. M. AZ STATE OFFICE

OCT 15 1979

10:00 A.M.

PHOENIX, ARIZONA

Witness my hand and official seal.

County Recorder

Fee: \$

By _____

Deputy Recorder

AFFIDAVIT OF PERFORMANCE OF ANNUAL WORK

State of Arizona }
County of _____ } ss

1. DARRELL G. HAND SR.
Name

PO Box 999
Address
CAMP VERDE ARIZ 86322
City State Zip

being duly sworn according to law deposes and says that they are a citizen of the United States more than eighteen years of age and that all of the facts set forth in this affidavit are true and correct according to the best of their knowledge, information and belief.

2. That they are personally acquainted with the mining claim named SHARON LEE No 1, No 2, No 3, & No 4 situate in the BLACK CANYON Mining District, YAVAPAI County, Arizona, the location of which is recorded in the office of the County Recorder of that County in Book 912, Page 397, 398, 399 ^{\$400} Notice of location is posted in Section 2, Township 10 N, Range 1 E, G&SRB&M.

3. That between the dates of JAN. 1 1979 and OCT. 15, 1979 at least \$4,000 (\$ _____) dollars worth of work and improvements were done and performed upon this claim not including location work.

4. The work and improvements were made by and at the expense of DARRELL G. HAND & SHARON L. HAND, DARRELL G. HAND JR., owners of the mine for the purpose of complying with the laws of the United States pertaining to assessments or annual work.

5. DARRELL G. HAND SR.

were the names of the persons employed by the owner who labored to do the work and improvements

6. The work and improvements done were ROAD IMPROVEMENT
SAMPLING

Dated Oct. 15, 1979

Darrell G. Hand Sr.
Signature

Subscribed to and sworn before me, a Notary Public, this 15th day of October, 1979, by Darrell G. Hand, Sr.

My Commission expires My Commission Expires Jan. 26, 1980
Notary Public

BUREAU OF LAND MANAGEMENT
PHOENIX, ARIZONA
1979 OCT 15 PM 1:59

NOTICE!!

These documents have been scanned!

Do not place un-scanned documents beneath this notice!

Do not remove this notice from this file!

GPO Jacket No. 560-102
Print Order 61549
Rise Business Services, LLC
Job=AZ15 9/12/2019



Box Number= AZ15242



Claim Begin-End: AMC074734-AMC074737

5 Miscellaneous



AZ15242-1

AMC074734-AMC075918

United States Department of the Interior
 Bureau of Land Management
 LANDS/RECREATION & PLANNING
 ONE N CENTRAL AVE
 PHOENIX, AZ 85004 -2203
 Phone: 602-417-9200

Receipt

No:

2635957

Transaction #: 2716542		ENTERED INTO COMPUTER <i>2/10/12</i>
Date of Transaction: 08/21/2012		
CUSTOMER:		
JACK ENGBRECHT 15629 S 17TH ST PHOENIX, AZ 85048-8637 US		

LINE #	QTY	DESCRIPTION	REMARKS	UNIT PRICE	TOTAL
1	1.00	LOCATABLE MINERALS / MINING CLAIMS-NOT NEW-UNADJUD, ONE AUTH NO. ONLY / MINING CLAIM MONEY RECEIVED CASES: AMC74734/\$50.00	AMEND/5	- n/a -	50.00
TOTAL:					\$50.00

PAYMENT INFORMATION			
NOTE: Items will appear on credit card statement as "Bureau of Land Mgmt CO".			
1	AMOUNT:	50.00	POSTMARKED: N/A
	TYPE:	CREDIT CARD	RECEIVED: 08/21/2012
	NAME:	ENGBRECHT, JACK 15629 S 17TH ST PHOENIX AZ 85048-8637 US	
	CARD NO:	XXXXXXXXXXXX2179	AUTH CODE: 08369C
	NAME ON CARD:	JACK C ENGBRECHT	
	EXPIRES:	07/2015	
	SIGNATURE:		

REMARKS

This receipt was generated by the automated BLM Collections and Billing System and is a paper representation of a portion of the official electronic record contained therein.

Pen phone call with

Mr. Siklen 8-31-89,

Following case files

are now under one

Address For Roadrunners Prospectors'
Club Inc:

248953 - 248954.	60471-60482.	258455-258458.
259812-259815.	95198-95202.	191670-191671.
260077-260082.	95205.	245508-245509.
261511.	127667.	127666.
292017. 142356.	140717.	237408.
292924. 102389.	170911-170912.	236096.
294601. 129334.	174224-174225.	112605-112606.
248225. 157621.	196365.	187990.
285873-285884.	247112.	74734-74737.
11413.	76951.	126534-126538.
36282-36283.	96051-96053.	127668-127669.
	130489.	211542.

Contact For Roadrunners:
Don Crance
838-6325

	248799.
	248802.
	248804.
	248810-248832.

Roadrunners Prospectors' Club Inc
3935 N. 31st Ave.
Phx, AZ 85017

9-1-89
Eji

HOUSTON MINING & RESOURCES, INC.

July 28, 1980

ARIZONA STATE OFFICE
BU. LAND MANAGEMENT

JUL 31 1980

7:45 A.M.
PHOENIX, ARIZONA

Russel Del Grosso
6812 E. Dynamite Blvd.
Box 825 Star Route #2
Cave Creek, Arizona 85331

Re: Mining Claims
Sec. 35 T11N R1E Prescott National Forest


Dear Sir:

This letter is to inform you that you have inadvertently staked over mining claims currently held by us. Your claim as filed in book 1305, page 464 overlaps load claims filed in 1970 and 1973 and recorded in book 819, pages 34 thru 37 of Yavapai County, Arizona.

As you may know, that portion of a placer claim is not valid when placed over a prior existing lode claim. Our claims are current this date and may be found in BLM lead file AMC 46037.

I have enclosed a map for clarification. As you may see on that map your are also in conflict with a placer claim called Shanon Lee #1. While the Shanon Lee placer claims overlap our load claims, that portion of those claims outside our boundaries appears to be valid and current. Those claims may be found in BLM lead File AMC 74734 and belong to D.G. Hand, Sr. of Camp Verde.

Sincerely,



D. Vogler

DV/dj

cc: Darrell G. Hand, Sr.
P.O. Box 999
Camp Verde, Arizona 86322

Robert L. Peterson
Chief, Branch of Records &
Data Management
U.S. Dept. of the Interior
Bureau of Land Management
2400 Valley Bank Center
Phoenix, Arizona 85073

NOTICE!!

These documents have been scanned!

Do not place un-scanned documents beneath this notice!

Do not remove this notice from this file!

GPO Jacket No. 560-102
Print Order 61549
Rise Business Services, LLC
Job=AZ15 9/12/2019



Box Number= AZ15242



Claim Begin-End: AMC074734-AMC074737

6 Location Notices-Amendments and Supporting Documents



AZ15242-1

AMC074734-AMC075918

AMC 74734



MAIL TO:

~~X~~ **AMENDED**
LOCATION NOTICE FOR PLACER MINING CLAIM

NOTICE IS HEREBY GIVEN that the SHARON LEE NO. 1
AMC 74734 placer mining claim has been ~~located~~ ^{AMENDED} by

ROADROWNER PROSPECTORS CLUB whose current mailing

address is P.O. BOX 56804
PHOENIX, AZ 85079

RECEIVED
BLM AZ STATE OFFICE
2012 AUG 21 A 9:50
PHOENIX, ARIZONA
BLM
Date
Stamp

The general course of this claim is S.W. TO N.E. and it is situated in

YAVAPAI County, Arizona. ORIGINALLY RECORDED IN BOOK 912 PG 397 ~~X~~

This claim is AMENDED TO START AT THE LOCATION NOTICE
IN THE S.W. CORNER THEN NORTH 660' THEN EAST 660'

THEN NORTH 1980' THEN EAST 1980' THEN SOUTH 1320' THEN
WEST 1320' BACK TO THE START.

This claim is marked by ~~four~~ ^{EIGHT} monuments, one at each corner of the claim.

The location monument on which this notice is posted is situated within Section 1, Township

10 N, Range 1 E, Gila Salt River Base and Meridian, Arizona. This claim encompasses

portions of the following legal subdivision(s) if located by legal subdivision or the following quarter section (s),

section (s), Township (s) and Range (s) SW 1/4 SEC 36 & SE 1/4 SEC. 35
T11N, R1E & NW 1/4 SEC. 1 T10N, R1E, Gila Salt River Base and Meridian, Arizona.
UNSURVEYED.

The locality of this claim with reference to some natural object or permanent monument and additional

information (if any) concerning its locality are as follows: THE S.W. CORNER & LOCATION

NOTICE IS 4354' NORTH 41 DEG, 32 MIN. WEST FROM
THE U.S. MINERAL SURVEY NO. 3882 CORNER.

~~DATED AND POSTED~~ ^{AMENDED} on the ground this 11th day of AUGUST, 2012

LOCATOR (S) John Engbrecht (agent)

Form MCF102
Revised July 2005

This form is available from the Arizona Department of Mines & Mineral Resources and may be reproduced.

ENTERED INTO COMPUTER

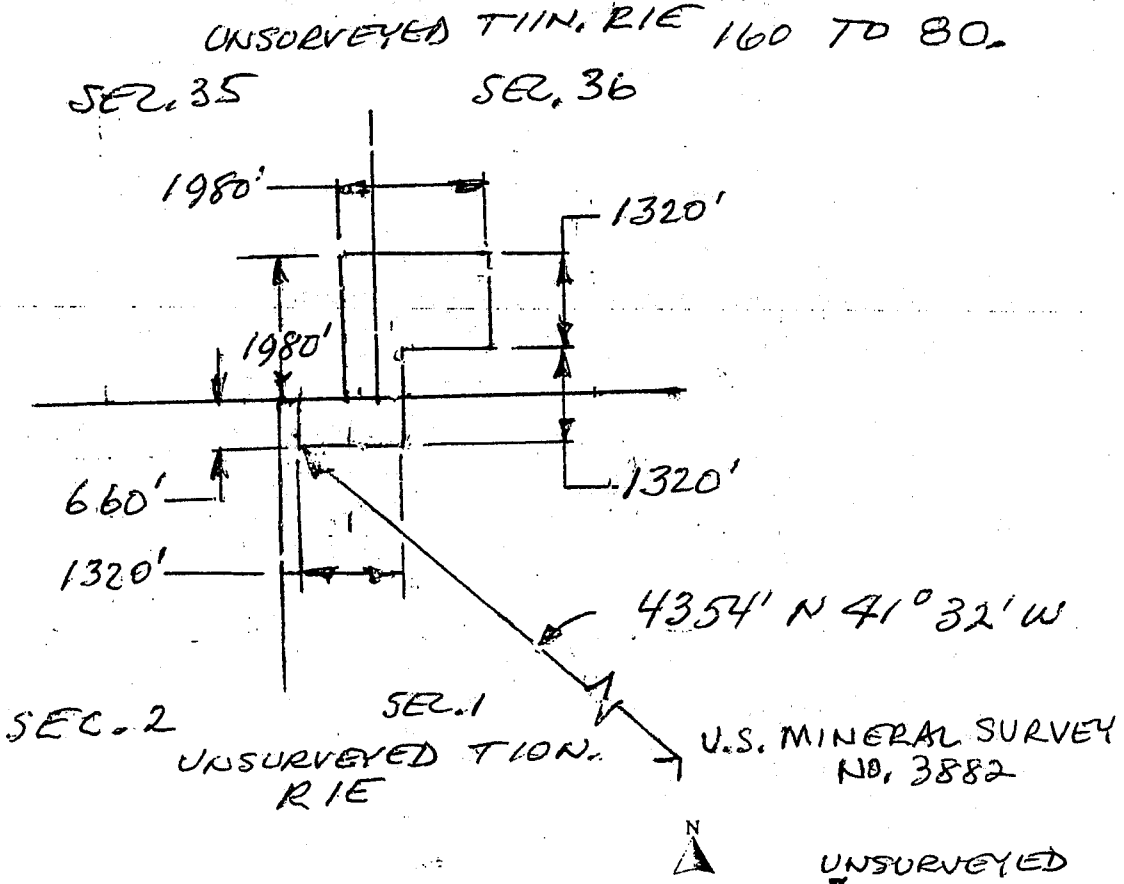
9/10/2012 TS

AMC 74734

RECORDERS MEMO: LEGIBILITY
 QUESTIONABLE FOR GOOD REPRODUCTION

MINING CLAIM MAP

AMENDED
 Lode () Placer (X)
 TO REDUCE
 ACREAGE FROM



1. The above map depicts the SHARON LEE NO. 1 mining claim, which is located in Section (s)
35, 36, Township 11 N, Range 1 E, Gila and Salt River Base and Meridian,
YAVAPAI County, Arizona.


2. The type of corner and location monuments used are as follows: CAPPED PVC PIPE
OVER STEEL POSTS.

3. The bearings and distances in degrees and feet between claim corners are as depicted on the map.

STATE OF ARIZONA, County of Yavapai—ss. 1 1966
I do hereby certify that the within instrument was filed and recorded at the request of Darrell G. Hand, Jr
on May 22 A.D., 1974 at 9:30 o'clock a.M. Book 912 Official Records
Page 397 Records of Yavapai County, Arizona.

RECEIVED
B. L. M. AZ STATE OFFICE

PATSY C. JENNEY, County Recorder
By Mary E. Harrington Deputy



OCT 15 1979
10:00 A.M.
PHOENIX, ARIZONA

STATE OF ARIZONA
Notice of Mining Location
PLACER CLAIM

A M C
74734

TO ALL WHOM IT MAY CONCERN:

This placer Mining Claim, the name which is the Sharon Lee No. 1,
an association
Placer Mining Claim, situate on lands belonging to the United States of America, and being a form
of valuable mineral deposit other than in veins or lodes of quartz or other rock in place, was entered
upon and located for the purpose of exploration and lease by Darrell G. Hand, Sr.,
Sharon Lee Hand, Darrell G. Hand, Jr., Geoffrey D. Hand, Emmett C. Hand,
Wilfred C. Hand, Edith P. Hand and Peggy U. Hand, all citizens of the
United States.

(Locator must insert either "a citizen of the United States" or "who has declared his intention to become a citizen of the United States".)
the undersigned, on the 10th day of May, 1974
we claim 160 acres thereof, and have marked the same on the ground as
follows: Beginning at the southwest corner of this claim, which bears N 41 32' W
a distance of 435 1/2 feet from corner No. 3 (a 2" bronze cap on a 1" iron pipe),
(If the land be surveyed land, make the starting point a corner of a rectilinear subdivision of such survey.)
of the LABENO No. 3 Lode Claim, Mineral Survey No. 3882, of the Howard Silver
Company (1923).

TIN RIE SEC 36 SW
SEC 35 SE

at a 4" x 4" x 1/2" wood post (post, stone or other monument) where this notice is posted;
thence North 2640 feet to a
4" x 4" x 1/2" wood post, thence East 2640 feet to a
4" x 4" x 1/2" wood post, thence South 2640 feet to a
3' high stone monument, thence West 2640
feet to the place of beginning, containing 160 acres, all in and being the
Black Canyon Mining District

(Give legal subdivisions)
in the County of Yavapai, in the State of Arizona,
about 2.7 miles in a S 20° E direction from Cleator, Arizona

All done under provisions of Chapter 6 of Title XXXII of the revised statutes of the United States, and of an act of the General Assembly of Arizona, entitled "to revise and Codify the laws of the Territory of Arizona" approved March 16, 1901.
Dated and posted on the grounds this 10th day of May, 1974
by Darrell G. Hand, Jr.

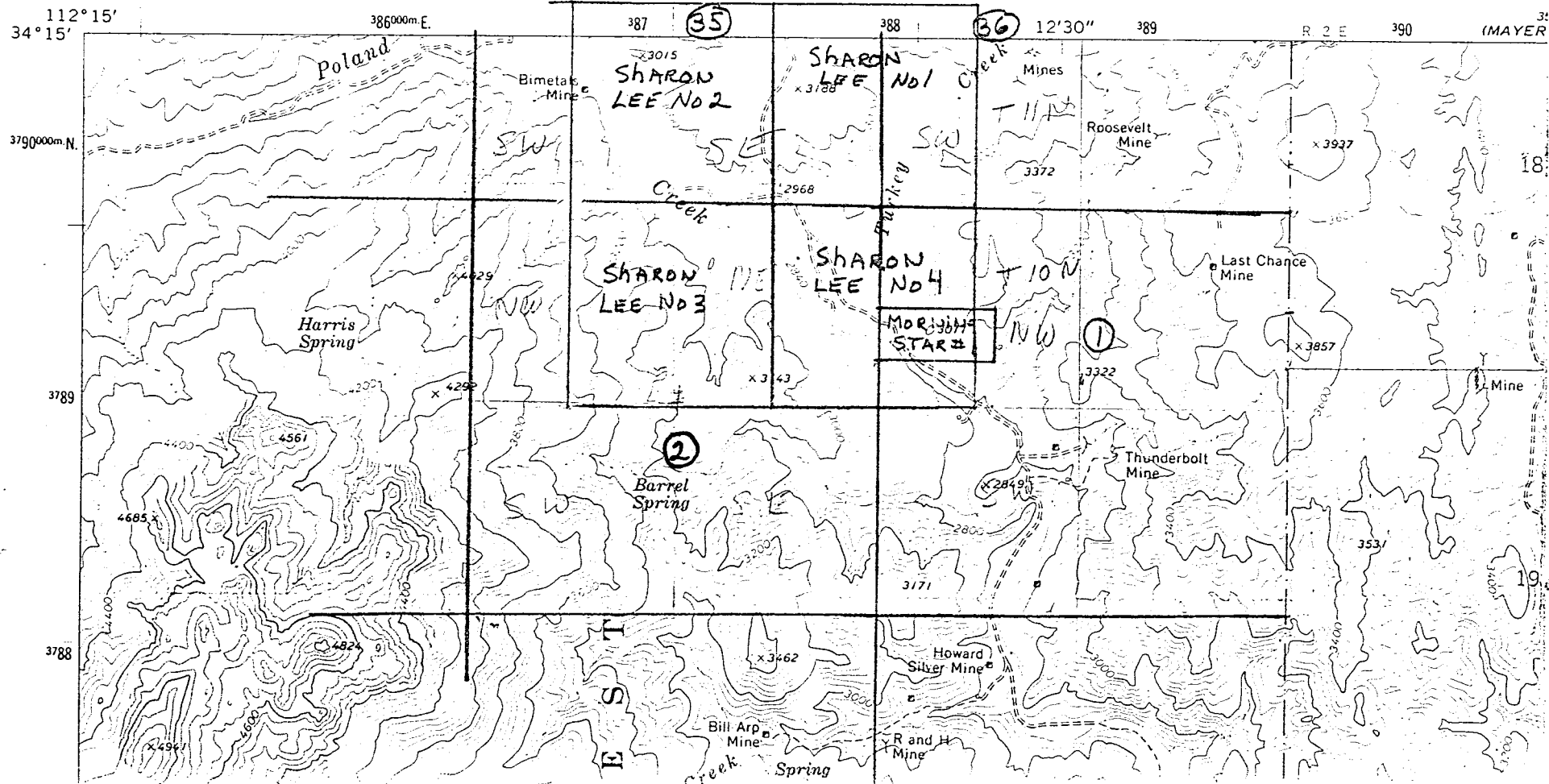
NOTE — If the location is upon surveyed lands, the claim must conform to such survey by rectilinear subdivisions. BOOK 912 PAGE 397

STATE OF ARIZONA }
County of Yavapai } ss.
I hereby certify that the within instrument was filed and recorded at re-
Witness my hand and official seal the day and year aforesaid.
County Recorder.

T I O N R I E

UNITED STATES
DEPARTMENT OF THE INTERIOR
GEOLOGICAL SURVEY

3552 N
(MT. UNION 1:62,500)



RECEIVED
B. L. M. AZ STATE OFFICE

OCT 15 1979


10:00 A.M.
PHOENIX, ARIZONA

2/7/1979

A MC 74735

STATE OF ARIZONA, County of Yavapai—ss. 14967
 I do hereby certify that the within instrument was filed and recorded at the request of Darrell E. Hand Sr.
 on May 22 A.D., 1974 at 9:30 o'clock a.m. Book 912 Official Records
 Page 398 Records of Yavapai County, Arizona.
 WITNESS my hand and official seal the day and year first above written.

PATSY JENNEY, County Recorder
 by Mary E. Hampton Deputy



STATE OF ARIZONA
 Notice of Mining Location
 PLACER CLAIM

TO ALL WHOM IT MAY CONCERN:

This placer Mining Claim, the name which is the Sharon Lee No. 2,
an association

Placer Mining Claim, situate on lands belonging to the United States of America, and being a form
 of valuable mineral deposit other than in veins or lodes of quartz or other rock in place, was entered
 upon and located for the purpose of exploration and lease by Darrell G. Hand, Sr.
Sharon Lee Hand, Darrell G. Hand, Jr., Geoffrey D. Hand, Emmett C. Hand,
Wilfred C. Hand, Edith P. Hand and Peggy W. Hand, all citizens of the
United States.

(Locator must insert either "a citizen of the United States" or "who has declared his intention to become a citizen of the United States".)

the undersigned, on the 10th day of May, 1974
 we claim 160 acres thereof, and have marked the same on the ground as
 follows: Beginning at the southeast corner of this claim, which bears N 41° 32' W
 a distance of 4354 feet from corner No. 3 (a 2" bronze cap on a 1" iron pipe),
 (If the land be surveyed land, make the starting point a corner of a rectilinear subdivision of such survey.)
 of the LABEWO No. 3 Lode Claim, Mineral Survey No. 3882, of the Howard Silver
Company (1923)

SE + SW SECTION R 1 E

at a 4" x 4" x 4 1/2' wood post (post, stone or other monument) where this notice is posted;
 thence West 2640 feet to a
3' high stone monument, thence North 2640 feet to a
4" x 4" x 4 1/2' wood post, thence East 2640 feet to a
4" x 4" x 4 1/2' wood post, thence South 2640
 feet to the place of beginning, containing 160 acres, all in and being the
Black Canyon Mining District

(Give legal subdivisions)

in the County of Yavapai, in the State of Arizona,
about 2.7 miles in a S 20° E Direction from Cleator, Arizona.

All done under provisions of Chapter 6 of Title XXXII of the revised statutes of the United States, and of an act of the General Assembly of Arizona, entitled "to revise and Codify the laws of the Territory of Arizona" approved March 16, 1901.

Dated and posted on the grounds this 10th day of May, 1974
 by Darrell E. Hand Sr.

NOTE — If the location is upon surveyed lands, the claim must conform to such survey by rectilinear subdivisions.
 BOOK 912 PAGE 398

STATE OF ARIZONA }
 County of _____ } ss.

Witness my hand and official seal the day and year aforesaid.

I hereby certify that the within instrument was filed and recorded at request of _____

County Recorder.

MAP FILED IN A MC

A MC 74735
 PHOENIX, ARIZONA

RECEIVED
 B. L. M. AZ STATE OFFICE


OCT 15 1979

10:00 A.M. 00:01

STATE OF ARIZONA, County of Yavapai—ss. 11968
I do hereby certify that the within instrument was filed and recorded at the request of Darrell G. Hand Jr.
on May 23 A.D., 1974 at 9 30 o'clock A.M. Book 912 Official Records
Page 399 Records of Yavapai County, Arizona.

WITNESS my hand and official seal the day and year first above written.
PATSY C. JENNEY, County Recorder
By Mary E. Hampton Deputy

STATE OF ARIZONA
Notice of Mining Location
PLACER CLAIM



TO ALL WHOM IT MAY CONCERN:

This placer Mining Claim, the name which is the Sharon Lee No. 3,
an association.

Placer Mining Claim, situate on lands belonging to the United States of America, and being a form of valuable mineral deposit other than in veins or lodes of quartz or other rock in place, was entered upon and located for the purpose of exploration and lease by Darrell G. Hand, Sr., Sharon Lee Hand, Darrell G. Hand, Jr., Geoffrey D. Hand, Emmett C. Hand, Wilfred C. Hand, Edith P. Hand and Peggy G. Hand, all citizens of the United States

(Locator must insert either "a citizen of the United States" or "who has declared his intention to become a citizen of the United States".)

the undersigned, on the 10th day of May, 1974.
we claim 160 acres thereof, and have marked the same on the ground as follows: Beginning at the northeast corner of this claim, which bears N 41° 32' W a distance of 435 1/2 feet from corner No. 3 (a 2" bronze cap on a 1" iron pipe), (if the land be surveyed land, make the starting point a corner of a rectilinear subdivision of such survey.) of the LABENO No. 3 Lode Claim, Mineral Survey No. 3882, of the Howard Silver Company (1923)

N 1/2 Sec 2 T 10 N R 1 E

at a 4" x 4" x 1/2" wood post (post, stone or other monument) where this notice is posted; thence South 2640 feet to a 3' high stone monument, thence West 2640 feet to a 3' high stone monument, thence North 2640 feet to a 3' high stone monument, thence East 2640 feet to the place of beginning, containing 160 acres, all in and being the Black Canyon Mining District

(Give legal subdivisions)

in the County of Yavapai, in the State of Arizona, about 2.7 miles in a S 20° E direction from Gleator, Arizona.

All done under provisions of Chapter 6 of Title XXXII of the revised statutes of the United States, and of an act of the General Assembly of Arizona, entitled "to revise and Codify the laws of the Territory of Arizona" approved March 16, 1901.

Dated and posted on the grounds this 10th day of May, 1974
by Darrell G. Hand Jr.

NOTE — If the location is upon surveyed lands, the claim must conform to such survey by rectilinear subdivisions.

BOOK **912** PAGE **399**

STATE OF ARIZONA } ss. Witness my hand and official seal the day and year aforesaid.

I hereby certify that the within instrument was filed and recorded at request of..... County Recorder.

By.....

RECEIVED
B. L. M. AZ STATE OFFICE
OCT 15 1979
10:00 A.M.
PHOENIX, ARIZONA

MAP FILED IN A MC
A MC 74734

A MC 74737 2/1/80 29

STATE OF ARIZONA, County of Yavapai—ss. 1-1969

I do hereby certify that the within instrument was filed and recorded at the request of Darrell G. Hand, Jr.
on May 22 A.D., 1974 at 9:30 o'clock a.M. Book 912 Official Records
Page 400 Records of Yavapai County, Arizona.

WITNESS my hand and official seal the day and year first above written.

PATSY C. JENNEY, County Recorder

By Mary E. Hampton Deputy

STATE OF ARIZONA
Notice of Mining Location
PLACER CLAIM

TO ALL WHOM IT MAY CONCERN:

This placer Mining Claim, the name which is the Sharon Lee No. 4,
an association

Placer Mining Claim, situate on lands belonging to the United States of America, and being a form
of valuable mineral deposit other than in veins or lodes of quartz or other rock in place, was entered
upon and located for the purpose of exploration and lease by Darrell G. Hand, Sr.,
Sharon Lee Hand, Darrell G. Hand, Jr., Geoffrey D. Hand, Emmett C. Hand,
Wilfred C. Hand, Edith P. Hand, and Peggy G. Hand, all citizens of the
United States

(Locator must insert either "a citizen of the United States" or "who has declared his intention to become a citizen of the
United States".)

the undersigned, on the 10th day of May, 1974.
we claim 160 acres thereof, and have marked the same on the ground as
follows: Beginning at the northwest corner of this claim, which bears N 41° 32' W
a distance of 435 1/2 feet from corner No. 3 (a 2" bronze cap on a 1" iron pipe),
(If the land be surveyed land, make the starting point a corner of a rectilinear subdivision of such survey.)
of the LABENO No. 3 Lode Claim, Mineral Survey No. 3882, of the Howard Silver
Company (1923)

NE 1/4 Sec 2 NW 1/4 Sec 1 T10N R1E

at a 4" x 4" x 1/2" wood post (post, stone or other monument) where this notice is posted;
thence East 2640 feet to a
3' high stone monument, thence South 2640 feet to a
4" x 4" x 1/2" wood post, thence West 2640 feet to a
3' high stone monument, thence North 2640
feet to the place of beginning, containing 160 acres, all in and being the
the Black Canyon Mining District

(Give legal subdivisions)

in the County of Yavapai, in the State of Arizona,
about 2.7 miles in a S 20° E direction from Cleator, Arizona.

All done under provisions of Chapter 6 of Title XXXII of the revised statutes of the United
States, and of an act of the General Assembly of Arizona, entitled "to revise and Codify the laws of
the Territory of Arizona" approved March 16, 1901.

Dated and posted on the grounds this 10th day of May, 1974

By Darrell G. Hand, Jr.

NOTE — If the location is upon surveyed lands, the claim must conform to such survey by
rectilinear subdivisions.

BOOK 912 PAGE 400

STATE OF ARIZONA }
County of..... } ss.

Witness my hand and official seal the
day and year aforesaid.

I hereby certify that the within in-
strument was filed and recorded at re-
quest of.....

County Recorder.

By.....
Deputy Recorder

Book.....

RECEIVED
B. L. M. AZ STATE OFFICE

OCT 15 1979

10:00 A.M.

PHOENIX ARIZONA

A MC

74734

MAP


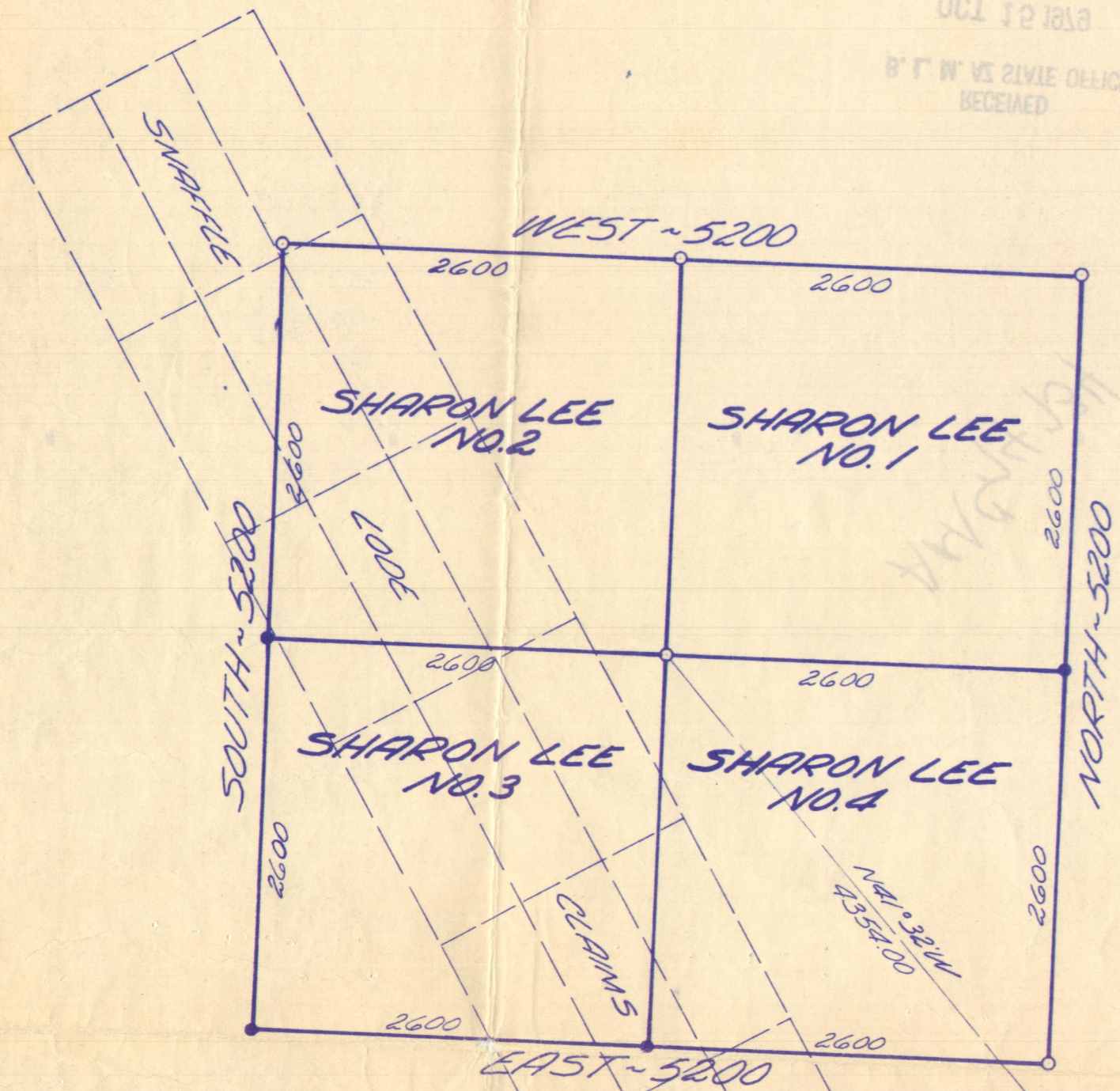
AMC

74734


RECORD OF SURVEY

PHOENIX WINDOW
1000 VW
OCT 12 1980
B' F' W' VS CIVIL OFFICE
RECEIVED

*Sharon Lee Associated Placer Claims No. 1 through No. 4 -
Black Canyon Mining District - located in unsurveyed Sections
1 and 2, T10N R1E, and unsurveyed Sections 35 and 36, T11N
R1E, Yavapai County, Arizona.*



Corner No. 3 - Found 2" bronze cap on 1" iron pipe, 20' East of road, in small rock mound, stamped



SCALE 1"=1000'

Legend

- Indicates a 4x4x4 1/2" wood post
- Indicates a monument of stone three feet high.

Surveyors Certificate

I hereby certify that this map correctly represents a transit stadia survey made by me in May 1974, at the request of Darrell Hand, and is correct to the best of my knowledge and belief.